

Competitive Searching over Terrains ^{*}

Sarita de Berg¹, Nathan van Beusekom², Max van Mulken², Kevin Verbeek²,
and Jules Wulms²

¹ Utrecht University, The Netherlands
S.deBerg@uu.nl

² TU Eindhoven, The Netherlands
[n.a.c.v.beusekom|m.j.m.v.mulken|k.a.b.verbeek|j.j.h.m.wulms]@tue.nl

Abstract. We study a variant of the searching problem where the environment consists of a known terrain and the goal is to obtain visibility of an unknown target point on the surface of the terrain. The searcher starts on the surface of the terrain and is allowed to fly above the terrain. The goal is to devise a searching strategy that minimizes the *competitive ratio*, that is, the worst-case ratio between the distance traveled by the searching strategy and the minimum travel distance needed to detect the target. For 1.5D terrains we show that any searching strategy has a competitive ratio of at least $\sqrt{82}$ and we present a nearly-optimal searching strategy that achieves a competitive ratio of $3\sqrt{19/2} \approx \sqrt{82} + 0.19$. This strategy extends directly to the case where the searcher has no knowledge of the terrain beforehand. For 2.5D terrains we show that the optimal competitive ratio depends on the maximum slope λ of the terrain, and is hence unbounded in general. Specifically, we provide a lower bound on the competitive ratio of $\Omega(\sqrt{\lambda})$. Finally, we complement the lower bound with a searching strategy based on the maximum slope of the known terrain, which achieves a competitive ratio of $O(\sqrt{\lambda})$.

1 Introduction

The development of autonomous mobile systems has garnered a lot of attention recently. With self-driving cars and autonomous path-finding robots becoming more commonplace, the demand for efficient algorithms to govern the decision-making of these systems has risen as well. A class of problems that naturally arises from these developments is the class of *searching problems*, also known as *searching games*: given an environment, move through the environment to find a target at an unknown location. Many variants of this general problem have been studied in literature, typically differing in the type of search environment, the way the searcher can move through the environment, and the way the target can be detected. In this paper we consider a variant of the problem that is motivated by searching terrains using a flying (autonomous) drone with mounted cameras/sensors, as for example in search-and-rescue operations. Specifically, our

^{*} This research was initiated at the 6th Workshop on Applied Geometric Algorithms (AGA 2023), Otterlo, The Netherlands, April 7–21, 2023.

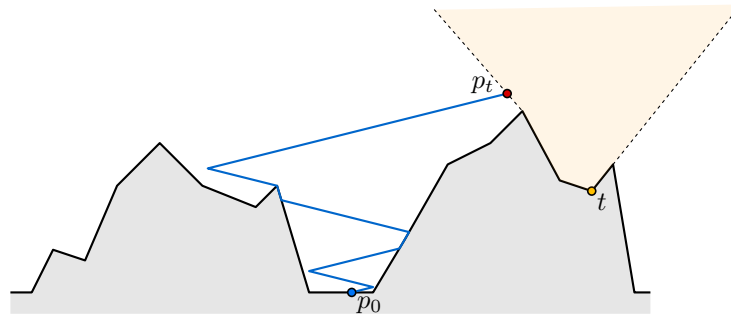


Fig. 1. Our searching strategy starts from p_0 and then follows the blue searching path. When the searcher reaches p_t , it can see the target t .

environment is defined by a height function $T_d : \mathbb{R}^d \rightarrow \mathbb{R}$. For $d = 1$ we refer to the terrain as a 1.5D terrain, and for $d = 2$ we refer to the terrain as a 2.5D terrain. We omit the dimension d from the terrain function T_d when it is clear from the context. The terrain is known to the searcher, and the searcher can fly anywhere above the terrain. The target t is discovered if it can be seen by the searcher along a straight line. The goal is to devise a *searching strategy* (that is, a search path) that finds the (unknown) target t as quickly as possible (see Figure 1). To the best of our knowledge, this natural variant of the searching problem has not been studied before.

As is common for searching problems, we analyze the quality of the searching strategy using *competitive analysis*. For that we consider the ratio between the travel distance using our searching strategy and the minimum travel distance needed to detect that target. The maximum value of this ratio over all possible environments and all possible target locations is the *competitive ratio* c of the searching strategy. The goal is to find a searching strategy that minimizes c .

Related work. Searching problems or searching games have been studied extensively in the past decades. Here, we mostly restrict ourselves to searching problems with a geometric environment and continuous motion. One of the most fundamental searching problems is the problem of searching on an infinite line, where the target is detected only when the searcher passes over it on the line. An optimal strategy for this problem was discovered by Beck and Newman [3] and works as follows. Assuming that the distance to the target is at least one, we first move one to the right from the starting point. Next, we move back to the starting point and then move two to the left. We then repeat this process, alternating between moving to the right and left of the starting point, every time doubling the distance from the starting point. This searching strategy has a competitive ratio of 9, which is optimal for this problem.

In subsequent work, researchers have studied searching problems for many other different environments, including lines and grids [1], line arrangements [8], and graphs [6, 7]. Other variants include searching on a line when an upper bound

on the distance to t is known [5, 15], when turns contribute to the cost of the solution [10], or when there are multiple searchers [2].

In settings where the environment is 2-dimensional (or higher), it is not possible to visit every point in the environment, and hence we need to consider different ways of detecting the target. In these settings, the target is often considered detected if it can be seen directly from the searcher’s position along a straight, unobstructed line. One example is the problem of finding a target point t inside a simple polygon P with n vertices [21]. For this problem the optimal competitive ratio is unbounded, as it necessarily depends on n [22, 25]. As a result, researchers have explored this searching problem for special sub-classes of polygons where a constant competitive ratio can be achieved. A polygon P is considered a *street* if there exist two vertices s and t on its border such that the two boundary chains leading from s to t are mutually weakly visible. Searching for an unknown point in a street can be done with a competitive ratio of $\sqrt{2}$, which is optimal [18, 20]. There is a large body of further work on searching problems in variants of streets [9, 23, 26], star-shaped polygons [17, 24], or among obstacles [4, 19]. For a comprehensive overview of these variants, see [13]. Specifically, López-Ortiz and Schuierer [24] obtain a competitive ratio of 11.51 for star-shaped polygons; note that 1.5D terrains are a special type of unbounded star-shaped polygons.

Other problems strongly related to searching problems are the *exploration problems*, for which the goal is to move through the interior of an unknown environment to gain visibility of its entire interior. Here, the competitive ratio relates the length of the searching strategy to the shortest watchman tour. An unknown simple polygon can be fully explored with competitive ratio 26.5 [16]. For polygons with holes, the competitive ratio is dependent on the number of holes [11, 12], whereas in a rectilinear polygon without holes a competitive ratio as low as $3/2$ can be achieved [14]. Complementary to this problem is the exploration of the *outer* boundary of a simple polygon, where a 23.78 or 26.5 competitive ratio can be achieved for a convex or concave polygon, respectively [27].

Contributions. Given a starting position p_0 on the surface of the terrain (we assume without loss of generality that p_0 is at the origin and that $T_d(p_0) = 0$), the goal is to devise an efficient searching strategy to find an unknown target point t on the surface of the terrain, where the searcher can detect t if it is visible from the searcher’s position along a straight unobstructed line (see Figure 1). In our problem the searcher is not restricted to the surface of the terrain, but it is allowed to move to any position on or above the terrain.

In Section 2 we consider the problem for 1.5D terrains. We first prove that any searching strategy for this problem must have a competitive ratio of at least $\sqrt{82}$. We then present a searching strategy with a competitive ratio of $3\sqrt{19/2} \approx \sqrt{82} + 0.19$. Our searching strategy is a combination of the classic searching strategy on an infinite line with additional vertical movement.

In Section 3 we consider the problem for 2.5D terrains. Here we show that no searching strategy can achieve a bounded competitive ratio, as the competitive ratio necessarily depends on the maximum slope, or Lipschitz constant, λ of the

terrain function. Specifically, we show that the competitive ratio of any searching strategy for this problem is at least $\Omega(\sqrt{\lambda})$. We then present a novel searching strategy that achieves a competitive ratio of $O(\sqrt{\lambda})$, which is thus asymptotically optimal in terms of λ .

In our searching problems we assume that the terrain T_d is known to the searcher. In Section 4 we conclude that our strategy for a 1.5D terrain is directly applicable if this is not the case, and discuss to what degree the results for the 2.5D case extend as well.

2 Competitive searching on 1.5D terrains

In this section we consider our searching problem on a 1.5D terrain, defined by the height function T_1 . For 1.5D terrains, the visibility region $Vis(t)$ of a target t can be defined as the set of all points q for which the line segment tq does not properly intersect the terrain. That is, the region that contains all points that can see t . Since we can assume that p_0 does not see t , there is a half-line originating from t that needs to be crossed to enter $Vis(t)$ (see Figure 1). We call this half-line a visibility ray. Thus, the goal of any searching strategy on 1.5D terrain is to enter $Vis(t)$ by crossing a visibility ray r originating at the target point t . We first establish a lower bound on the competitive ratio of any searching strategy.

Theorem 1. *The competitive ratio for searching on 1.5D terrains is at least $\sqrt{82}$.*

Proof. Consider a terrain with pits at integer x-coordinates that have infinite slope, and thus cast (near-)vertical visibility rays. Furthermore, there is a rectangular mountain infinitely far away casting a horizontal visibility ray at some height h (see Figure 2). Because of the lower bound of 9 on the competitive ratio for searching on a line [3], there must be a pit at distance d such that the distance covered by the optimal strategy for searching on a line is $9d$. We set $h = d$.

Now consider a search path P for this terrain. If P does not reach height h after covering a horizontal distance of $9d$, then P travels a distance of more than $\sqrt{81d^2 + h^2} = \sqrt{82}d$ before reaching the horizontal ray at height h , resulting in a competitive ratio of more than $\sqrt{82}$. Otherwise, P travels a distance of at least $\sqrt{81d^2 + h^2} = \sqrt{82}d$ before reaching the pit at distance d . Hence the competitive ratio of P is at least $\sqrt{82}$. \square

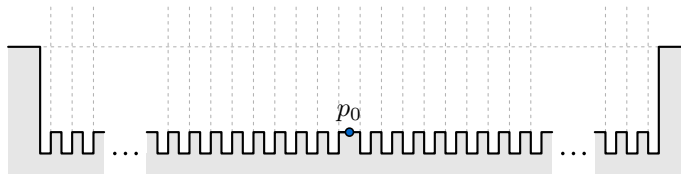


Fig. 2. The lower bound construction for the 1.5D case.

Searching strategy. Our strategy is based on the classic searching strategy on an infinite line with additional vertical movement. Specifically, we construct a *projected path* P^* that acts as a guide for the actual *searching path* P . In the description of our strategy we make use of infinitesimally small steps at the start, as this simplifies the description and analysis. We later mention how to avoid this and make our strategy feasible in practice, under the assumption that the length of the shortest path to the target is bounded from below by some positive constant. Starting from p_0 , P^* moves diagonally with slope s to one side, for a horizontal distance of ε , and then moves back to $x = 0$, again with slope s . Subsequently, P^* alternates between moving left and right of p_0 , doubling the horizontal distance when moving away from p_0 , and always using slope s . As a result, P^* consists of xy -monotone *segments*, and *turning points* where the x -direction swaps. Specifically, P^* is defined by the following functions for $i \in \mathbb{Z}$:

$$\begin{aligned} h_r^i(x) &= s \cdot (2^i + x) \quad \text{for } i \text{ odd and } -2^{i-2} \leq x \leq 2^{i-1}, \\ h_\ell^i(x) &= s \cdot (2^i - x) \quad \text{for } i \text{ even and } -2^{i-1} \leq x \leq 2^{i-2}. \end{aligned}$$

We call the line segments h_r^i the *right* segments of P^* , and the line segments h_ℓ^i the *left* segments of P^* . Observe that for two consecutive segments, the values at the ends of the domains coincide, which results in P^* being a connected path. Specifically, we get $h_r^i(2^{i-1}) = h_\ell^{i+1}(2^{(i+1)-2})$ and $h_\ell^{i-1}(-2^{(i-1)-1}) = h_r^i(-2^{i-2})$.

The actual search path P follows P^* (see Figure 3). Whenever P hits the terrain, it follows the terrain upwards until it can continue moving diagonally with slope s again. This diagonal part of P does not coincide with P^* , so once P hits P^* , P starts following P^* again. Observe that P still consists of xy -monotone polygonal chains and turning points, albeit both can differ from P^* . We refer to the monotone chains of P as right and left subpaths of P , when they are monotone in the positive and negative x -direction, respectively. We also refer to a line segment in such a right or left subpath as a left or right segment. We will choose s later to optimize the resulting competitive ratio.

Preliminaries and definitions. The target t can be seen from any point in the visibility region $Vis(t)$. We consider all possible visibility rays $r(s_r, d_r)$ that can separate $Vis(t)$ and p_0 , where s_r is the slope of r in the positive x -direction, and d_r is the distance between r and p_0 .

Let S be the line segment between p_0 and r that is perpendicular to r , so $|S| = d_r$. Furthermore, let S_T be the shortest geodesic path from p_0 to r , taking the terrain T into account. If S does not properly intersect T , then $|S_T| = d_r$. Note that the last line segment of S_T is perpendicular to r . Finally, let $p_t \in P$ be the point where P crosses r to enter $Vis(t)$.

We define $\tau(r)$ as the distance traversed over P until r is crossed, i.e. from p_0 until p_t , and $c(r) = \frac{\tau(r)}{|S_T|}$ as the competitive ratio to cross a ray r . To simplify our proofs, we additionally introduce the following definitions. Let $p_t = (x, y)$, then we define $\tau^*(r) = y\sqrt{1 + s^2}/s$. So, $\tau^*(r)$ is the length of a path with slope s up to height y . When P deviates from P^* , the projected path is intersected by T and hence P is steeper than P^* . It follows that $\tau(r) \leq \tau^*(r)$. We use the ratio

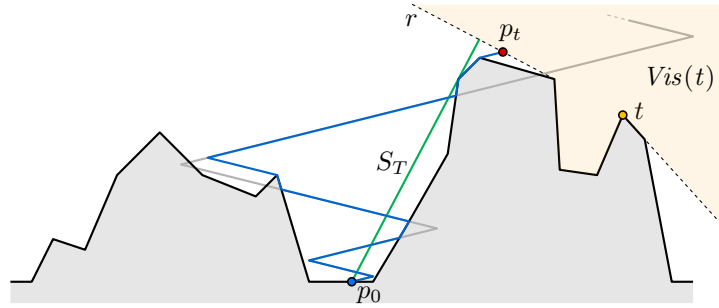


Fig. 3. The strategy P (blue) and the projected path P^* (gray). The goal is seen at p_t .

$c^*(r) = \frac{\tau^*(r)}{|S_T|}$ in our proofs, and analyze the maximum of $c^*(r)$ over all instances to bound the competitive ratio of our searching strategy from above.

For computing the competitive ratio, we only need to consider visibility rays originating from one side. This is due to the symmetric nature of our strategy: we can take any instance with a visibility ray originating left of p_0 , and transform it into a case equivalent to having the visibility ray originating from the right of p_0 . We achieve this by scaling all distances in P^* by 2 to get the horizontally symmetrical path. To see this observe that for $-2^{i-2} \leq x \leq 2^{i-1}$ and $x' = -x$

$$h_r^i(x) = s \cdot (2^i + x) = 2 \cdot s \cdot (2^{i-1} + x/2) = 2 \cdot h_\ell^{i-1}(x'/2).$$

Additionally, we mirror T horizontally in p_0 , hence r is also mirrored with respect to p_0 . We thus consider only visibility rays that originate to the right of p_0 .

Finally, since T is a height function, the visibility region of any point above the terrain includes the vertical ray cast upwards from that point. Thus, for the visibility ray r that separates $Vis(t)$ from p_0 it holds that $s_r \leq 0$.

Proof structure. To determine the competitive ratio of our searching strategy, we analyze the competitive ratio in a worst-case instance (T, r) for $c^*(r)$, where T is the terrain and $r = r(s_r, d_r)$ is the visibility ray from the target. To that end we first establish several properties that must hold in some worst-case instance. To exclude various instances from consideration, we can use the following lower bound on the competitive ratio of our strategy. A competitive ratio below this bound would contradict the lower bound for searching on a line [3].

Lemma 1. *The competitive ratio $c^*(r)$ is at least $9\sqrt{1+s^2}$.*

Proof. Suppose the competitive ratio of c^* would be strictly smaller than $9\sqrt{1+s^2}$. Consider the 1-dimensional searching problem of searching for a target point on a line. For this problem, we know the competitive ratio is lower bounded by 9 [3]. If we project the path of our strategy onto this line, we obtain a strategy to search for a point on the line. If our strategy has $\tau^*(r) \leq d$, the horizontal distance traveled is at most $d \cos(\arctan(s)) = d/\sqrt{1+s^2}$. Thus, the competitive ratio for searching on a line would be strictly smaller than $9\sqrt{1+s^2}/\sqrt{1+s^2} = 9$, which is a contradiction. \square

In the remainder of this section we show that a worst-case instance $(T, r(s_r, d_r))$ has the following properties:

- The ray r is arbitrarily close to a turning point p_{\leftarrow} of P when p_t lies on a right subpath (Lemma 4).
- The ray r satisfies $s_r \leq -s$ and p_t lies on a right subpath (Lemma 5).
- If p_{\leftarrow} is not a turning point of P^* , and thus a local maximum \wedge of T intersects P^* before p_{\leftarrow} , then \wedge is at p_{\leftarrow} and r is vertical (Lemma 6).
- If p_{\leftarrow} coincides with a turning point of P^* , then r is vertical (Lemma 10).

After establishing these properties, the remaining cases can easily be analyzed directly in the proof of Theorem 2.

Close to turning point. We first prove two lemmata that help us establish the properties indicated above. Lemma 2 follows from the quotient rule of derivatives.

Lemma 2. *Let $f, g, h : \mathbb{R}_{>0} \rightarrow \mathbb{R}_{>0}$ be differentiable functions such that $f(x) = \frac{g(x)}{h(x)}$ and $\frac{dg}{dx}, \frac{dh}{dx} > 0$ for any $x > 0$. Then, $\frac{df}{dx} < 0$ if and only if $\frac{dg}{dx} / \frac{dh}{dx} < f(x)$.*

Proof. Given $f(x) = \frac{g(x)}{h(x)}$, we get

$$\frac{df}{dx} = \frac{\frac{dg}{dx}h(x) - g(x)\frac{dh}{dx}}{h(x)^2}$$

Since $h(x)^2 > 0$, this gives us

$$\begin{aligned} \frac{df}{dx} < 0 & \iff \\ \frac{dg}{dx}h(x) - g(x)\frac{dh}{dx} < 0 & \iff \\ \frac{dg}{dx}h(x) < g(x)\frac{dh}{dx} & \iff \\ \frac{dg}{dx} / \frac{dh}{dx} < \frac{g(x)}{h(x)} & \iff \\ \frac{dg}{dx} / \frac{dh}{dx} < f(x). & \quad \square \end{aligned}$$

Lemma 3. *Let $(T, r(s_r, d_r))$ be an instance where p_t lies on a right subpath of P with slope s , and let $c^*(d_r) = \frac{\tau^*(r)}{|S_T|}$. If $\frac{1}{9} < s \leq 1$, then $\frac{dc^*}{dd_r} < 0$.*

Proof. By Lemma 2, to prove $\frac{dc^*}{dd_r} < 0$ it is sufficient to show that $\frac{d\tau^*(r)}{dd_r} / \frac{d|S_T|}{dd_r} < c^*(d_r)$. Since $\frac{d|S_T|}{dd_r} \geq 1$, we get that $\frac{d\tau^*(r)}{dd_r} / \frac{d|S_T|}{dd_r} \leq \frac{d\tau^*(r)}{dd_r}$. Consider decreasing d_r , i.e., moving the ray r towards the origin. If $s \leq 1$, we can bound the ratio between the change in $\tau^*(r)$ and the change in d_r as follows.

$$\frac{d\tau^*(r)}{dd_r} \leq \frac{\sqrt{s^2 + 1}}{s} < 9\sqrt{1 + s^2} \leq c^*(d_r)$$

The second step holds for $s > \frac{1}{9}$, and the final step follows from Lemma 1. \square

Lemma 3 implies that, as long as p_t lies on a right subpath of P , decreasing d_r increases $c^*(r)$.

Lemma 4. *In a worst-case instance $(T, r(s_r, d_r))$ where p_t lies on a right subpath of P , if $\frac{1}{9} < s \leq 1$, then r is infinitesimally close to a turning point of P .*

Proof. Assume for contradiction that the lowest intersection of r and P lies on a right subpath of P , but r is further than $\varepsilon > 0$ away from a turning point of P .

Given ray $r(s_r, d_r)$, decreasing d_r gives a worse competitive ratio as long as r intersects P on a right segment of P with slope s according to Lemma 3, contradicting that (T, r) is a worst case. By construction, as soon as we can no longer move the ray towards the origin while keeping its intersection point on a right segment of P with slope s , we must either encounter a turning point of P , or the slope of P is not equal to s .

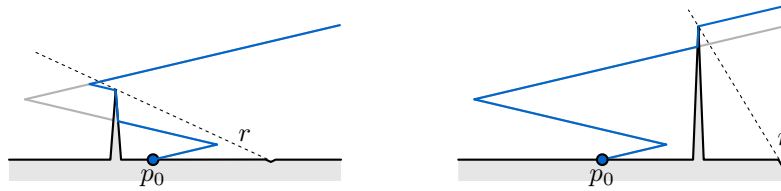


Fig. 4. By moving r to the left until we are longer on a right segment with slope s , we can either hit a left subpath (case on the left), or a right segment with slope greater than s (case on the right).

In the former case, the lemma is proven, so assume that the latter case applies. When the slope of P is not s , P must route along T , and hence r would encounter a local maximum \wedge of T . We distinguish two cases (see Figure 4): either a left subpath of P is routed over \wedge , or a right subpath of P is routed over \wedge . When a left subpath of P is routed over \wedge , lowering \wedge to the highest intersected segment of P^* possibly decreases $|S_T|$, while $\tau^*(r)$ remains the same. Hence, the competitive ratio $c^*(r)$ has not decreased either. Next, Lemma 3 can once again be applied, resulting in a contradiction.

When a right subpath of P is routed over \wedge , then \wedge must be located on the right side of p_0 , otherwise a turning point of P is located at \wedge . Let y be the height of \wedge . This means that $|S_T| \geq y$ and $\tau^*(r) = \frac{y\sqrt{1+s^2}}{s}$, so we get a competitive ratio of

$$\frac{\tau^*(r)}{|S_T|} \leq \frac{y\sqrt{1+s^2}}{ys} = \frac{\sqrt{1+s^2}}{s} < 9\sqrt{1+s^2}$$

In the last step we use that $s > \frac{1}{9}$. As this is below the lower bound of Lemma 1 this contradicts that (T, r) is a worst-case instance. \square

Flat visibility rays. Next, we deal with all visibility rays $r(s_r, d_r)$ for which $s_r > -s$, which we call *flat* visibility rays. All other visibility rays, which have a slope of at most $-s$, we define as *steep* visibility rays. We show that r is never flat in a worst-case instance, and p_t must then lie on a right subpath of P .

Lemma 5. *In a worst-case instance $(T, r(s_r, d_r))$, if $\frac{2}{9} < s \leq 1$ then $s_r \leq -s$ and p_t lies on a right subpath of P .*

Proof. First, assume that $s_r > -s$, we distinguish two cases depending on whether p_t lies on a right or left subpath of P .

When p_t lies on a right subpath of P , Lemma 4 implies that the visibility ray r is infinitesimally close to a turning point. Because $s_r > -s$, it must be that r passes infinitesimally close to the upper turning point of a left subpath of P . In this case, Lemma 3 can even be applied until p_t lies on the upper turning point of the left subpath, resulting in the next case.

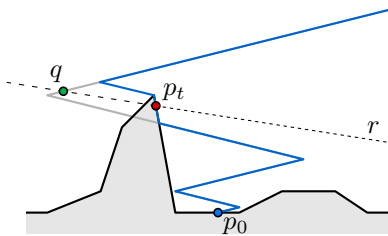


Fig. 5. A flat visibility ray r that intersects a left subpath.

If p_t lies on a left subpath but does not lie on P^* , then consider the intersection point q of the extension of r with P^* , see Figure 5. Observe that q is at least as high as p_t . We can therefore consider the instance where $q = p_t$, as this can only decrease $|S_T|$ and increase $\tau^*(r)$. If q lies on a right segment of P^* , then p_t is moved to this right segment as well, which contradicts the assumption that p_t lies on a left subpath. Hence, in the worst case p_t lies on a left segment.

Now that we know that in the worst case p_t lies somewhere on the i th left segment, we can derive the following bounds on $\tau^*(r)$ and $|S_T|$. We use the length of P^* up to the upper end of h_ℓ^i as an upper bound on $\tau^*(r)$. Thus $\tau^*(r) \leq 3 \cdot 2^{i-1} \cdot \sqrt{1+s^2}$. Similarly, as r passes above the lower end of h_ℓ^i , the height of the lower end of h_ℓ^i is a lower bound on $|S_T|$. So, $|S_T| \geq 3s \cdot 2^{i-2}$. Flat visibility rays hence result in

$$c^*(r) = \frac{\tau^*(r)}{|S_T|} \leq \frac{3 \cdot 2^{i-1} \cdot \sqrt{1+s^2}}{3s \cdot 2^{i-2}} \leq \frac{2\sqrt{1+s^2}}{s} < 9\sqrt{1+s^2}.$$

The latter inequality holds when $s > \frac{2}{9}$. As this competitive ratio is below the lower bound of Lemma 1, this contradicts that (T, r) is a worst case instance. It follows that in a worst-case instance $s_r \leq -s$.

To conclude the proof we consider the case where p_t lies on a left subpath of P and $s_r \leq -s$. Observe that this is possible only when T intersects P^* on the left side of p_0 (similar to Figure 5). Again consider the intersection point q of r with P^* , and observe that q must lie on a right segment of P^* since $s_r \leq -s$. We can then apply the following argument from earlier: q is higher than p_t . Thus the instance where $q = p_t$ leads to a worse competitive ratio, since $|S_T|$ is unaffected by removing the obstruction of P^* left of p_0 . This contradicts that (T, r) is a worst case instance. \square

Lemma 5 shows that for an upper bound on the competitive ratio we do not have to consider flat visibility rays r .

From now on, we thus consider only steep visibility rays with p_t on a right subpath. Let p_{\leftarrow} denote the turning point infinitesimally close to r . Note that p_{\leftarrow} must lie on the final *left* segment of P^* that is on the search path. We denote this segment by h_{ℓ}^{\leftarrow} .

Obstructed search path. For steep visibility rays, first consider the case where p_{\leftarrow} is not a turning point of P^* , i.e. T obstructs the right segment before h_{ℓ}^{\leftarrow} (see Figure 6). We call a local maximum of T a peak, denoted by \wedge . We prove that a worst-case instance (T, r) has the following three properties.

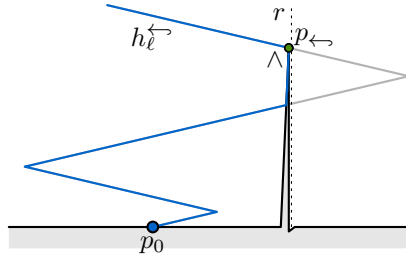


Fig. 6. The search path is obstructed and r is steep.

1. If a peak lies on P^* at p_{\leftarrow} , then the visibility ray r is vertical (Lemma 7);
2. if the visibility ray r is vertical, then a peak lies on P^* at p_{\leftarrow} (Lemma 8);
3. either a peak lies on P^* at p_{\leftarrow} , or the visibility ray r is vertical (Lemma 9).

The following lemma follows directly from the above statements.

Lemma 6. *Let $(T, r(s_r, d_r))$ be a worst-case instance where p_{\leftarrow} is not a turning point of P^* . If $\frac{2}{9} < s < \frac{4}{9}$, then a peak lies on h_{ℓ}^{\leftarrow} at p_{\leftarrow} , and $s_r = -\infty$.*

Proof. We can apply Lemma 9 to show that in the worst case, either \wedge lies on the left segment h_{ℓ}^{\leftarrow} of P^* and \wedge coincides with p_{\leftarrow} , or that we can rotate r to be vertical. In the former case we use Lemma 8, while in the latter case we apply Lemma 7. \square

Next we prove Lemmata 7-9, to prove Lemma 6. Let $(T, r(s_r, d_r))$ be a worst-case instance where p_{\leftarrow} is not a turning point of P^* and let \wedge be the last peak on P before p_{\leftarrow} . By Lemmata 4 and 5, r is steep and infinitesimally close to p_{\leftarrow} .

Lemma 7. *If the peak \wedge lies on left segment h_ℓ^{\leftarrow} of P^* , and hence coincides with p_{\leftarrow} , then r is vertical.*

Proof. Assume for contradiction that \wedge coincides with p_{\leftarrow} and that r is not vertical. We distinguish between two cases: either the line segment through p_0 perpendicular to r passes above p_{\leftarrow} , or not. In the former case, we construct the terrain T' from T by moving \wedge leftwards along h_ℓ^{\leftarrow} , until we are in the latter case. This does not affect $c^*(r)$. In the latter case, we rotate r around p_{\leftarrow} to become more vertical, resulting in a higher competitive ratio: S_T becomes smaller and $\tau^*(r)$ becomes larger. This contradicts that (T, r) is worst case. \square

Lemma 8. *If r is vertical, then the peak \wedge lies on left segment h_ℓ^{\leftarrow} of P^* , and hence coincides with p_{\leftarrow} , for $s < \frac{4}{9}$.*

Proof. Assume for contradiction that r is vertical and that \wedge does not lie on left segment h_ℓ^{\leftarrow} . The height value of T at the x -coordinate of \wedge can be increased towards P^* , so that \wedge will lie slightly higher. This changes P , as the turning point p_{\leftarrow} moves to the left by some arbitrarily small distance d (see Figure 7). By Lemma 3, in the worst case r also moves to the left by distance d . Due to the slope s of P^* , \wedge must have been moved up by a distance of $2ds$. This means $|S_T|$ decreases by at least d , due to r moving to the left and being vertical, and increases by at most $2ds$, due to \wedge moving up: in total $|S_T|$ decreases by at least $d(1 - 2s) > 0$, for $s < 1/2$.

On the other hand, $\tau^*(r)$ also decreases. With r moving d towards \wedge , $\tau^*(r)$ decreases by $d\sqrt{1+s^2}$. We now consider the ratio $\frac{d\tau^*(r)}{d\wedge} / \frac{d|S_T|}{d\wedge} \leq \frac{d\sqrt{1+s^2}}{d(1-2s)}$ between the decrease of $\tau^*(r)$ and $|S_T|$. As this ratio is below the lower bound of $9\sqrt{1+s^2}$ of Lemma 1 for $s < 4/9$, Lemma 2 implies that slightly moving \wedge towards h_ℓ^{\leftarrow} increases $c^*(r)$, contradicting that (T, r) is a worst-case instance. \square

Lemma 9. *At least one of the following holds: the peak \wedge lies on left segment h_ℓ^{\leftarrow} of P^* , and hence coincides with p_{\leftarrow} , or r is vertical.*

Proof. Assume for contradiction that neither of the two properties holds. For now assume that S_T is routed over \wedge and let S_\wedge be the line perpendicular to r through \wedge . We make a case distinction on whether S_\wedge intersects r above p_{\leftarrow} , or not. We first consider the case where S_\wedge hits r above p_{\leftarrow} (see Figure 8). Let p_{opt} be the point where S_T hits r , and let p_\wedge be the vertex before p_{opt} on the geodesic S_T , coinciding with \wedge . Let q be the vertex on S_T before p_\wedge (possibly $q = p_0$, as in Figure 8). Consider the line segment qp_{opt} . Because \wedge does not lie on h_ℓ^{\leftarrow} , qp_{opt} intersects P between \wedge and p_{\leftarrow} . Let p'_\wedge be the intersection point, and let p'_{opt} be the point on r hit by the perpendicular on r through p'_\wedge . Finally, let $S_T(q)$ be the geodesic S_T from p_0 to q . By the above,

$$|S_T| > |S_T(q)| + |qp_{\text{opt}}| > |S_T(q)| + |qp'_\wedge| + |p'_\wedge p'_{\text{opt}}|.$$

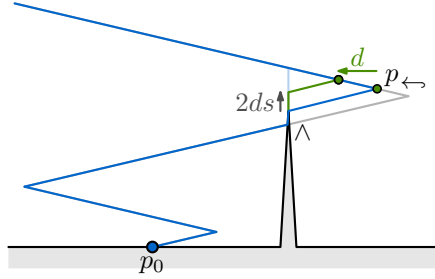


Fig. 7. Moving \wedge upwards causes p_{\leftarrow} to move left. If p_{\leftarrow} moves a horizontal distance d , then \wedge must have moved $2ds$.

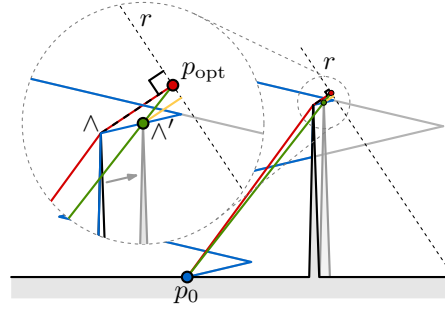


Fig. 8. By moving local maximum \wedge to the green point \wedge' , $|S_T|$ (red) strictly decreases, concatenating the green path from $p_0 = q$ to \wedge' and the yellow path.

Consider the terrain T' where, compared to T , \wedge moved rightward along P until it coincides with p'_\wedge (see Figure 8). For T' we know that $|S_{T'}| = |S_T(q)| + |p'_\wedge q| + |p'_{\text{opt}} p'_\wedge| < |S_T|$. Additionally, $\tau^*(r)$ is unaffected. Thus, the ratio $c^*(r)$ strictly increases, contradicting that (T, r) is a worst-case instance.

Notice that, when \wedge is not part of S_T , then S_T hits r above p_{\leftarrow} . In this case, the above modification to T' does not affect $\tau^*(r)$ and $|S_{T'}| = |S_T|$. Now Lemma 7 applies, contradicting that (T, r) is a worst-case instance.

Finally, consider the case where S_\wedge hits r below or on p_{\leftarrow} . When we rotate r around p_{\leftarrow} to become more vertical, S_T decreases and $\tau^*(r)$ increases. This results in a strictly higher ratio $c^*(r)$, contradicting that (T, r) is a worst case. \square

Unobstructed search path. Next we consider all steep visibility rays in the case that p_{\leftarrow} is a turning point of P^* , and show the following.

Lemma 10. *In a worst-case instance $(T, r(s_r, d_r))$, where p_{\leftarrow} is a turning point of P^* , if $\frac{1}{9} < s \leq 1$, then r is vertical.*

Proof. Assume for contradiction that r is not vertical. If S_T intersects r below p_{\leftarrow} , rotating r around p_{\leftarrow} to become more vertical results in a strictly higher value $c^*(r)$, as $|S_T|$ becomes smaller and $\tau^*(r)$ becomes larger, contradicting that (T, r) is a worst case. If S_T hits r above p_{\leftarrow} , then this case is equivalent to having a peak \wedge at exactly p_{\leftarrow} , because \wedge does not interfere with S_T . By Lemma 7, r is then vertical in the worst-case. \square

Bounding the competitive ratio. To finish our analysis, we combine the previous lemmata, and choose s to minimize the competitive ratio across all cases. To obtain a strategy that is feasible in practice, we assume that $|S_T| \geq 1$. That is, we do not use infinitesimally small steps to start in practice. We then adapt our strategy by first moving upwards at most one, up to the final time

that P is intersected, and then start following along P . This only shortens the search path, so the competitive ratio holds for this adjusted path as well.

Theorem 2. *Our searching strategy for searching in a 1.5D terrain achieves a competitive ratio of $3\sqrt{19/2}$ for $s = \sqrt{2}/6$.*

Proof. We consider all visibility rays $r(s_r, d_r)$, to find a combination of s_r and d_r that maximizes $c^*(r)$. By Lemma 5 we know that any visibility ray with $s_r > -s$ or where p_t lies on a left subpath of P results in a $c^*(r)$ below the lower bound of Lemma 1. We thus consider the case where $s_r \leq -s$ and p_t is on a right subpath, both when P^* is intersected by T and when P is unobstructed. For both of these cases, we derive a bound on $c^*(r)$ dependent on s , and then choose a value of s that minimizes the largest bound.

Case 1: obstructed search path. We know by Lemma 6 that in the worst case the visibility ray $r(s_r, d_r)$ lies just behind a local maximum \wedge of T , and intersects the i -th right subpath of P . Observe that this means that $0 \leq d_r \leq 2^{i-3}$. Additionally, \wedge touches the $(i-1)$ -th left segment of P^* , and $s_r = -\infty$. We can bound the competitive ratio as follows (see Figure 9).

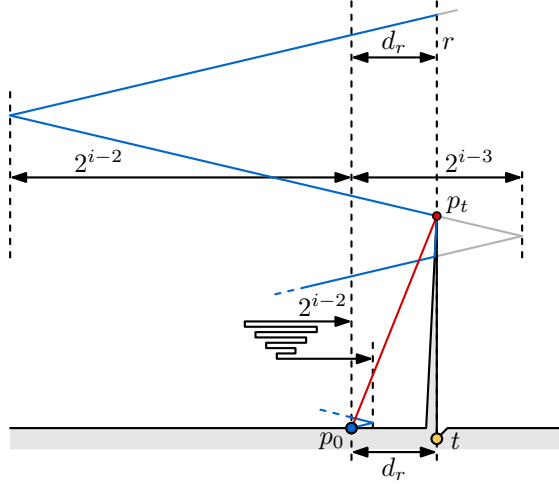


Fig. 9. The construction for bounding the competitive ratio when terrain T intersects P^* (in grey). The search path P (in blue) crosses visibility ray r on right segment h_r^i to enter $Vis(t)$. Arrows indicate horizontal distances along P^* , and S_T is shown in red.

As r is vertical, the distance d_r coincides with the horizontal distance between p_0 and \wedge . To determine $\tau^*(r)$, consider the horizontal distance traveled along P^* , which is

$$d_r + 2 \cdot 2^{i-2} + 2 \cdot 2^{i-3} + \sum_{j \geq 4} 2 \cdot 2^{i-j} = d_r + 8 \cdot 2^{i-3}.$$

We then get $\tau^*(r) \leq (d_r + 8 \cdot 2^{i-3}) \cdot \sqrt{1 + s^2}$. Next, we find a lower bound on $|S_T|$ by computing the distance between p_0 and \wedge . For that we use the height of \wedge which is

$$h_\ell^{i-1}(0) - s \cdot d_r = s \cdot (2^{i-1}) - s \cdot d_r = s \cdot (4 \cdot 2^{i-3} - d_r).$$

It follows that $|S_T| \geq \sqrt{d_r^2 + s^2 \cdot (4 \cdot 2^{i-3} - d_r)^2}$. Observe that the construction of this worst case is equivalent for any odd i , as both $\tau^*(r)$ and $|S_T|$ (and the upper bound on d_r) differ by exactly a factor 4 between consecutive odd values of i . Hence, we may choose $i = 3$, such that $0 \leq d_r \leq 1$ and

$$\begin{aligned} \tau^*(r) &\leq (d_r + 8) \cdot \sqrt{1 + s^2} \\ |S_T| &\geq \sqrt{d_r^2 + s^2 \cdot (4 - d_r)^2} \end{aligned}$$

Thus, when T intersects P^* , then $(8 + d_r)\sqrt{1 + s^2} / \sqrt{d_r^2 + s^2(4 - d_r)^2}$ is an upper bound on $c^*(r)$. Furthermore, Lemmata 5 and 6 require that $\frac{2}{9} \leq s < \frac{4}{9}$.

Case 2: unobstructed search path. Lemma 10 tells us that in the worst case, the visibility ray $r(s_r, d_r)$ is vertical and infinitesimally close to a turning point. Thus, $s_r = -\infty$ and, since h_r^i is the lowest segment crossed by r , we get that $|S_T| = d_r = 2^{i-3}$. Similar to the previous case, we have that $\tau^*(r) = (d_r + 8 \cdot 2^{i-3}) \cdot \sqrt{1 + s^2} = (9 \cdot 2^{i-3}) \cdot \sqrt{1 + s^2}$. We again choose $i = 3$, resulting in $d_r = 1$ and $\tau^*(r) \leq 9\sqrt{1 + s^2}$. Thus, in this case the competitive ratio is at most $9\sqrt{1 + s^2}$ for $\frac{1}{9} < s \leq 1$.

To finalize the analysis, we choose s such that the value $c^*(r)$ of the case with largest ratio is minimized. We observe that $(8 + d_r)\sqrt{1 + s^2} / \sqrt{d_r^2 + s^2(4 - d_r)^2}$ is decreasing in s (when $0 \leq d_r \leq 1$) and $9 \cdot \sqrt{1 + s^2}$ is increasing in s . We can hence equate the formulas for the two cases and set $(8 + d_r)\sqrt{1 + s^2} / \sqrt{d_r^2 + s^2(4 - d_r)^2} = 9\sqrt{1 + s^2}$ to find a value for s that minimizes the competitive ratio. This equality is satisfied for $s = \sqrt{2}/6$ and $d_r = 4/13$. This choice of s satisfies all of the bounds on s and for this $s = \sqrt{2}/6$ this choice of d_r maximizes $(8 + d_r)\sqrt{1 + s^2} / \sqrt{d_r^2 + s^2(4 - d_r)^2}$ — a worst-case ray is $r(-\infty, 4/13)$. As $c^*(r)$ is an upper bounded on the competitive ratio $c(r)$ of our strategy, our strategy has competitive ratio of at most $3\sqrt{19/2}$ using $s = \sqrt{2}/6$. \square

3 Competitive searching on 2.5D terrains

In this section we study the searching problem in an environment that is defined by a 2.5D terrain, which is represented by a function T_2 . It is easy to see that, without putting additional restrictions on the terrain, achieving a bounded competitive ratio will be impossible: consider a flat terrain with arbitrarily many small pits in the terrain that are arbitrarily steep. Any searching strategy would have to move to the location of each pit in the xy -plane in order to look at the bottom of the pit. As we can place arbitrarily many pits within a small bounded distance from the starting point, and the target may be in any of the pits, the competitive ratio of any searching strategy would always be unbounded. We

make this argument more concrete in the lower bound construction below. To restrict the set of 2.5D terrains under consideration, we require that the maximum slope of the terrain, which corresponds to the *Lipschitz constant* λ of T_2 , is bounded. A strategy of moving upwards from p_0 results in a competitive ratio of $O(\lambda)$. In the remainder of this section we show that we can achieve a competitive ratio of $O(\sqrt{\lambda})$, which matching the lower bound for 2.5D terrains.

Lower bound. We first show a lower bound on the competitive ratio for any searching strategy on 2.5D terrains. Since this lower bound is a function of λ , this directly implies that the competitive ratio is unbounded if we do not limit the maximum slope of the terrain.

Theorem 3. *The competitive ratio for searching on 2.5D terrains with maximum slope λ is at least $\Omega(\sqrt{\lambda})$.*

Proof. Consider a flat terrain containing a regular grid of $k \times k$ pits formed by a cone of maximum slope λ , where $\delta = 1/k$ is the distance between the centers of two adjacent pits, and $\epsilon > 0$ is the depth of each pit, where ϵ and k will be chosen later (see Figure 10). For convenience we assume that the starting point of the searching problem is exactly a distance δ to the left from the lower-left pit in the grid at height 0. Now consider a searching strategy for this terrain, represented by a path P .

First assume that the maximum height z that P reaches before being able to see the bottom of the last pit satisfies $z > \frac{\sqrt{\lambda}}{4}$. Then P must travel at least a distance $z > \frac{\sqrt{\lambda}}{4}$ before seeing the last pit. The minimum travel distance to see this pit is less than $\sqrt{2}$. Hence, the competitive ratio is at least $\frac{\sqrt{\lambda}}{4\sqrt{2}} = \Omega(\sqrt{\lambda})$.

Now assume that P stays under the height of $z = \frac{\sqrt{\lambda}}{4}$. By construction of the pits, this implies that the searcher must be within a horizontal distance of $(z + \epsilon)/\lambda$ from the center of the pit to see the bottom of the pit (this is the radius of the cone of a pit when extended to height z). As such, after checking one pit, the searcher must travel at least a distance $\delta - 2(z + \epsilon)/\lambda$, which is the distance between two cones at height z , before being able to check another pit. If we choose $\epsilon = \frac{\sqrt{\lambda}}{4}$, then this distance is at least $\delta - \frac{1}{\sqrt{\lambda}}$. The total (horizontal) distance traveled by P before seeing the last pit is then at least $k^2(\delta - \frac{1}{\sqrt{\lambda}}) = k - \frac{k^2}{\sqrt{\lambda}}$,

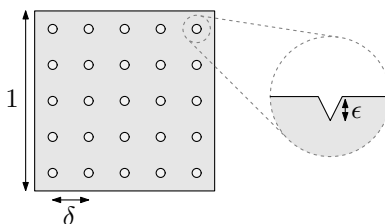


Fig. 10. The terrain construction for the lower bound on 2.5D terrains.

as there are k^2 pits in total. By choosing $k = \frac{\sqrt{\lambda}}{2}$ this total distance is at least $\frac{\sqrt{\lambda}}{2} - \frac{\sqrt{\lambda}}{4} = \frac{\sqrt{\lambda}}{4}$. Since the minimum travel distance to see the last pit is again less than $\sqrt{2}$, the competitive ratio of P is at least $\frac{\sqrt{\lambda}}{4\sqrt{2}} = \Omega(\sqrt{\lambda})$. \square \square

Searching strategy. We now present a searching strategy for 2.5D terrains with a maximum slope λ . The aim is to match the dependency on λ that is shown in the lower bound. We will use the prior known value of λ to determine our search path P_λ . To simplify the analysis, our searching strategy consists of separate vertical and horizontal movement phases, explained in detail below.

In the description of our search strategy, we again make use of arbitrarily small steps at the start to simplify the analysis. When a minimum value on the length of the optimal search path is given, all bounds still hold when we simply move upwards up to this value and then continuing on the described search path. Overall, our searching path P_λ works as follows: first, we move vertically up by a distance $\varepsilon\sqrt{\lambda}$, for some arbitrarily small value $\varepsilon > 0$. Next, we construct a square horizontal grid G_ε with total length 2ε centered (horizontally) around the starting point. This grid will consist of $(2k+1) \times (2k+1)$ grid cells, where k is chosen large enough such that the side length of a single grid cell is at most $\frac{\varepsilon}{2\sqrt{2\lambda}}$. Specifically, let k be the smallest integer such that $2k+1 \geq 4\sqrt{2\lambda}$. We perform a horizontal search through this grid, described in detail below, and return to the center of the grid. We then move vertically up again until we are at a height that is $2\varepsilon\sqrt{\lambda}$ above the previous grid. Here we perform a horizontal search on a grid $G_{2\varepsilon}$ with total length 4ε , but where the number of grid cells is still $(2k+1) \times (2k+1)$. We then repeat this process, each time doubling the vertical distance between grids and doubling the total length of the grid, but keeping the number of grid cells the same (see Figure 11). Note that a grid G_x for some $x \geq \varepsilon$ is at height $(2x-\varepsilon)\sqrt{\lambda}$ by construction. Since we assume that ε is arbitrarily small, we will simply say that G_x is at height $2x\sqrt{\lambda}$.

To perform a horizontal search in a grid G_x for some $x > 0$, we first consider the height of the terrain within the grid cells. We say a grid cell σ is *eligible* if at least one point inside σ has a height at most the height of G_x (which is $2x\sqrt{\lambda}$). We consider the connected set of eligible cells \mathcal{C} that includes cell σ_0 containing the starting point (note that σ_0 is always eligible), where two eligible cells are connected if they share a side. To perform the horizontal search in G_x we construct a tour that starts in the center of σ_0 , visits all the centers of cells in \mathcal{C} , is completely contained within the cells of \mathcal{C} , and eventually returns to the center of σ_0 (see Figure 12). During this horizontal search, the terrain may force the searcher to increase the height, which is allowed. However, the searcher never moves back down, and hence the height will never decrease anywhere on P_λ .

Analysis. We first establish useful properties on the horizontal searches in grids.

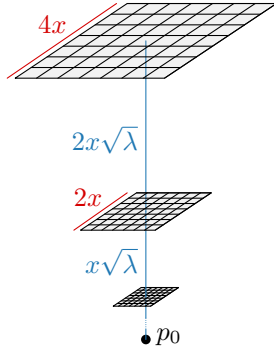


Fig. 11. Three iterations with grids constructed with $2k+1$ by $2k+1$ cells.

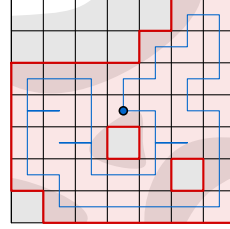


Fig. 12. Connected component \mathcal{C} in red. Gray area is where T is above the grid.

Lemma 11. Let G_x be a horizontal grid used in P_λ for some $x > 0$.

- (1) The number of grid cells in G_x is $O(\lambda)$.
During a horizontal search in G_x :
- (2) The amount of horizontal movement is at most $O(x\sqrt{\lambda})$.
- (3) The amount of vertical movement is at most $\frac{x\sqrt{\lambda}}{2}$.

Proof. For (1) recall that the number of cells in G_x is independent of x and is $(2k+1)^2$ by construction, where k is the smallest integer for which $2k+1 \geq 4\sqrt{2\lambda}$. This directly implies that $k = O(\sqrt{\lambda})$ and hence the number of grid cells in G_x is $O(\lambda)$.

For (2), we must bound the length of the tour that visits the centers of the reachable eligible cells in \mathcal{C} . For that we consider the minimum spanning tree (MST) on the centers of the grid cells in \mathcal{C} . The edges in this tree can only consist of edges between two neighboring grid cells that share a side. Thus, every edge in the MST has a length that corresponds to the side length of a single grid cell, which is at most $\frac{x}{2\sqrt{2\lambda}}$ by construction. Since the number of edges in the MST is $|\mathcal{C}|$, and \mathcal{C} contains at most all cells in G_x , the total length of the MST is at most $O(\lambda) \times \frac{x}{2\sqrt{2\lambda}} = O(x\sqrt{\lambda})$ due to (1). Since the length of the optimal tour through all centers of cells in \mathcal{C} is at most twice the length of the MST, the stated bound follows.

For (3), consider any eligible cell σ in G_x . By definition, there must be a point inside σ with height at most the height of the grid. Since σ has a side length of at most $\frac{x}{2\sqrt{2\lambda}}$, the maximum horizontal distance between two points in σ is at most $\frac{x}{2\sqrt{\lambda}}$. Given that the maximum slope of the terrain is λ , the maximum height in σ is at most $\lambda \frac{x}{2\sqrt{\lambda}} = \frac{x\sqrt{\lambda}}{2}$. Since the tour is contained to eligible cells by construction and the searcher can never decrease height, this is also the maximum amount of vertical movement. \square

Note that property (3) of Lemma 11 implies that the search path P_λ is indeed valid, as the distance between grids G_x and G_{2x} is $2x\sqrt{\lambda}$, which is greater than $\frac{x\sqrt{\lambda}}{2}$. Thus, it is never necessary to move down again to reach the next grid in P_λ . We can now bound the length of P_λ at a particular height along the path.

Lemma 12. *The length of P_λ up to the point of reaching a horizontal grid G_x is at most $O(x\sqrt{\lambda})$.*

Proof. The total amount of vertical movement in P_λ simply corresponds to the height of G_x , which is $2x\sqrt{\lambda}$ by construction. For the horizontal movement we have to consider the grids $G_{x/2}, G_{x/4}, G_{x/8}, \dots$, which by Lemma 11 induce a horizontal movement of at most $\sum_{i=1}^{\infty} O(x/2^i\sqrt{\lambda}) = O(x\sqrt{\lambda})$. The stated bound follows from adding the horizontal and vertical movement in P_λ . \square

Next, we use λ to determine when a point on P_λ can see the target t .

Lemma 13. *If p is a point that can see t , then any point p^* in the upwards cone starting at p with slope λ can see t .*

Proof. Since the slope is bounded by λ , the upwards cone with slope λ above any point that lies above the terrain must be unobstructed. Furthermore, the line segment between p and t is unobstructed. Hence, the upwards wedge with slope λ over the path between p and t is also unobstructed (see Figure 13). Since the cone above p is unobstructed and the wedge is unobstructed, the line segment between p^* and t is unobstructed. \square \square

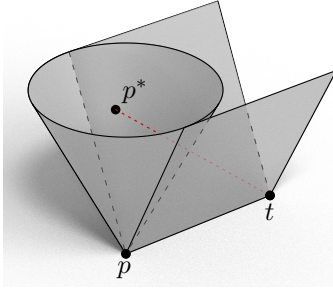


Fig. 13. Illustration of Lemma 13. Since the cone upwards from p is unobstructed, any point p^* in the cone can see t .

Theorem 4. *Our strategy for searching in a 2.5D terrain with maximum slope λ achieves a competitive ratio of at most $O(\sqrt{\lambda})$.*

Proof. Let p be the point with the shortest distance to p_0 that can see t , and let $d(p_0, p)$ be the distance from p_0 to p . Furthermore, let \vee be the cone cast upward from p_0 with slope $\frac{\sqrt{\lambda}}{2}$. For our analysis we consider two different cases: (1) p lies inside of \vee , or (2) p lies outside of \vee .

Case 1: p lies within \vee . Let z be the height of p and let r be the horizontal distance from p_0 to p . Since p lies within \vee , we know that $z \geq \frac{\sqrt{\lambda}}{2}r$. If we cast a ray directly upwards from p_0 , we hit the cone from p with slope λ at height $z^* = z + \lambda r$. By Lemma 13, we see t from that intersection point (or any point directly above it). The next horizontal grid G_x of P_λ is at height $\leq 2z^*$, so $2x\sqrt{\lambda} \leq 2z^*$ or $x \leq \frac{z^*}{\sqrt{\lambda}}$. By Lemma 12 this implies that the searcher travels at most a distance of $O(z^*)$ before seeing t . Since the minimum distance to reach p is at least $z \geq \frac{\sqrt{\lambda}}{2}r$, we get that $z^*/z \leq 1 + 2\sqrt{\lambda}$. Hence, the competitive ratio in this case is at most $O(z^*/z) = O(\sqrt{\lambda})$.

Case 2: p lies below \vee . Let again z be the height of p and let r be the horizontal distance from p_0 to p . Since p lies below \vee , we know that $z < \frac{\sqrt{\lambda}}{2}r$. Consider the first time that a cell σ directly above p is visited by P_λ during a horizontal search of a grid G_x . Since $x \geq r$, the vertical distance between p and σ is at least $2x\sqrt{\lambda} - z \geq \sqrt{\lambda}(2x - \frac{r}{2}) \geq \frac{3x}{2}\sqrt{\lambda}$. Hence, the upwards cone from p with slope λ intersects the horizontal plane at G_x in a circle with radius $\frac{3x}{2}\sqrt{\lambda}/\lambda = \frac{3x}{2\sqrt{\lambda}}$. Since the side length of σ is at most $\frac{x}{2\sqrt{2\lambda}}$, this circle also contains the center of σ , from which we see t due to Lemma 13. Thus, the target is found at the latest during the horizontal search on G_x . Lemmata 12 and 11 (property 2 and 3) then imply that we travel at most a distance of $O(x\sqrt{\lambda})$ before we find t .

We now consider the distance $d(p_0, p)$. By construction, the horizontal search on grid $G_{x/2}$ did not visit a cell above p . We consider two possible cases. If the grid $G_{x/2}$ does not contain any cell directly above p , then $r > x/2$. In that case $d(p_0, p) > x/2$ and hence we obtain a competitive ratio of $O(x\sqrt{\lambda})/(x/2) = O(\sqrt{\lambda})$. If $G_{x/2}$ does contain a cell σ' directly above p , then σ' was not part of \mathcal{C} for $G_{x/2}$. But then, in order to reach the point p from p_0 , we must either reach a height of $x\sqrt{\lambda}$ (the height of $G_{x/2}$), or we must leave the horizontal domain of $G_{x/2}$. In both cases the shortest distance from p_0 to p is at least $x/2$ (or even $x\sqrt{\lambda}$ in the first case). Thus, we again obtain a competitive ratio of $O(\sqrt{\lambda})$. \square

4 Conclusion

The lower and upper bound for 1.5D terrain might be improved with a more intricate example and more extensive analysis respectively. For our search strategies we assumed that the terrain is given beforehand. However, our searching strategy for 1.5D terrains is affected by the terrain only when obstructed, thus the searching strategy can handle unknown terrains. This does not hold for our strategy on 2.5D terrains. Though we can address terrain on the fly, we crucially use the maximum slope λ to construct our search path. It would be interesting to study whether an efficient strategy exists that does not require λ to be known.

Another direction for future research is to extend the result on 2.5D terrains to special types of polyhedral domains, such as star-shaped polyhedra. An important question here is how to redefine the parameter λ for polyhedral domains such that the competitive ratio can be bounded in terms of that parameter.

References

1. Baeza-Yates, R.A., Culberson, J.C., Rawlins, G.J.E.: Searching in the plane. *Inf. Comput.* **106**(2), 234–252 (1993)
2. Baeza-Yates, R.A., Schott, R.: Parallel searching in the plane. *Comput. Geom.* **5**, 143–154 (1995)
3. Beck, A., Newman, D.J.: Yet more on the linear search problem. *Israel J. Math.* **8**(4), 419–429 (1970)
4. Blum, A., Raghavan, P., Schieber, B.: Navigating in unfamiliar geometric terrain. *SIAM J. Comput.* **26**(1), 110–137 (1997)
5. Bose, P., Carufel, J.D., Durocher, S.: Searching on a line: A complete characterization of the optimal solution. *Theor. Comput. Sci.* **569**, 24–42 (2015)
6. Bose, P., Carufel, J.D., Durocher, S., Taslakian, P.: Competitive online routing on Delaunay triangulations. *Int. J. Comput. Geom. Appl.* **27**, 241–254 (2017)
7. Bose, P., Morin, P.: Competitive online routing in geometric graphs. *Theor. Comput. Sci.* **324**(2-3), 273–288 (2004)
8. Bouts, Q.W., Castermans, T., van Goethem, A., van Kreveld, M.J., Meulemans, W.: Competitive searching for a line on a line arrangement. In: *Proc. 29th ISAAC*. pp. 49:1–49:12 (2018)
9. Datta, A., Hipke, C.A., Schuierer, S.: Competitive searching in polygons—beyond generalised streets. In: *Proc. 6th ISAAC*. pp. 32–41. Springer (1995)
10. Demaine, E.D., Fekete, S.P., Gal, S.: Online searching with turn cost. *Theor. Comput. Sci.* **361**(2-3), 342–355 (2006)
11. Deng, X., Kameda, T., Papadimitriou, C.: How to learn an unknown environment. i: the rectilinear case. *J. ACM* **45**(2), 215–245 (1998)
12. Georges, R., Hoffmann, F., Kriegel, K.: Online exploration of polygons with holes. In: *Proc. 10th WAOA*. pp. 56–69 (2013)
13. Ghosh, S.K., Klein, R.: Online algorithms for searching and exploration in the plane. *Comput. Sci. Rev.* **4**(4), 189–201 (2010)
14. Hammar, M., Nilsson, B.J., Persson, M.: Competitive exploration of rectilinear polygons. *Theor. Comput. Sci.* **354**(3), 367–378 (2006)
15. Hipke, C.A., Icking, C., Klein, R., Langetepe, E.: How to find a point on a line within a fixed distance. *Discret. Appl. Math.* **93**(1), 67–73 (1999)
16. Hoffmann, F., Icking, C., Klein, R., Kriegel, K.: The polygon exploration problem. *SIAM J. Comput.* **31**(2), 577–600 (2001)
17. Icking, C., Klein, R.: Searching for the kernel of a polygon—a competitive strategy. In: *Proc. 11th SoCG*. pp. 258–266 (1995)
18. Icking, C., Klein, R., Langetepe, E., Schuierer, S., Semrau, I.: An optimal competitive strategy for walking in streets. *SIAM J. Comput.* **33**(2), 462–486 (2004)
19. Kalyanasundaram, B., Pruhs, K.: A competitive analysis of algorithms for searching unknown scenes. *Comput. Geom.* **3**(3), 139–155 (1993)
20. Klein, R.: Walking an unknown street with bounded detour. *Comput. Geom.* **1**(6), 325–351 (1992)
21. Klein, R.: *Algorithmische Geometrie*, vol. 80. Springer (1997)

22. Kleinberg, J.M.: On-line search in a simple polygon. In: Proc. 5th SODA. pp. 8–15 (1994)
23. López-Ortiz, A., Schuierer, S.: Generalized streets revisited. In: Proc. 4th ESA. pp. 546–558. Springer (1996)
24. López-Ortiz, A., Schuierer, S.: Searching and on-line recognition of star-shaped polygons. *Inf. and Comput.* **185**(1), 66–88 (2003)
25. Schuierer, S.: On-line searching in simple polygons. LNCS **1724**, 220–239 (1999)
26. Wei, Q., Tan, X., Ren, Y.: Walking an unknown street with limited sensing. *Int. J. Pattern Recognit. Artif. Intell.* **33**(13), 1959042 (2019)
27. Wei, Q., Yao, X., Liu, L., Zhang, Y.: Exploring the outer boundary of a simple polygon. *IEICE Trans. Inf. Syst.* **104-D**(7), 923–930 (2021)