

Multi-Robot Target Tracking with Sensing and Communication Danger Zones

Jiazhen Liu^{1†}, Peihan Li^{2†}, Yuwei Wu³,
Gaurav S. Sukhatme⁴, Vijay Kumar³, and Lifeng Zhou²
† Equally contributed

¹ Georgia Institute of Technology, Georgia GA 30332, USA, jliu3103@gatech.edu

² Drexel University, Philadelphia PA 19104, USA, {p1525,lz457}@drexel.edu

³ University of Pennsylvania, Philadelphia PA 19104, USA, {yuweiwu,kumar}@seas.upenn.edu

⁴ University of Southern California, Los Angeles CA 90089, USA, gaurav@usc.edu.

Abstract. Multi-robot target tracking finds extensive applications in different scenarios, such as environmental surveillance and wildfire management, which require the robustness of the practical deployment of multi-robot systems in uncertain and dangerous environments. Traditional approaches often focus on the performance of tracking accuracy with no modeling and assumption of the environments, neglecting potential environmental hazards which result in system failures in real-world deployments. To address this challenge, we investigate multi-robot target tracking in the adversarial environment considering sensing and communication attacks with uncertainty. We design specific strategies to avoid different danger zones and proposed a multi-agent tracking framework under the perilous environment. We approximate the probabilistic constraints and formulate practical optimization strategies to address computational challenges efficiently. We evaluate the performance of our proposed methods in simulations to demonstrate the ability of robots to adjust their risk-aware behaviors under different levels of environmental uncertainty and risk confidence. The proposed method is further validated via real-world robot experiments where a team of drones successfully track dynamic ground robots while being risk-aware of the sensing and/or communication danger zones.

1 Introduction

Multi-robot active target tracking refers to the problem of planning the (joint) motion of a team of robots to optimize certain tracking objectives. It has wide applications in surveillance [1], environmental monitoring [2], and wildfire covering [3], and a wealth of approaches have been proposed to tackle this problem [4–8]. These approaches can generally be categorized into centralized [5, 7] and decentralized ones [4, 8]. Submodular functions (i.e., functions that have a diminishing return property) are often used as the tracking objective. To leverage the properties of submodularity, greedy algorithms with suboptimality guarantees have been derived [4, 8].

Deployment of multiple robots to track real targets in practical scenarios remains challenging, as the environment or targets themselves can be dangerous or adversarial. Robots may be subject to attacks resulting in sensor damage, communication interruption, or other system faults. Therefore, tracking performance is no longer the only factor to consider, as the robots must also pay special attention to secure themselves from attacks. [9–13] have closely investigated multi-robot target tracking in the adversarial setting. [10] designed a distributed strategy based on divide-and-conquer that can protect robots from denial-of-service (DoS) attacks. However, it considers attacks in the worst case and overestimates the number of attacks. [10] then improved the overly conservative strategy with an algorithm that can infer the number of DoS attacks using information from 3-hop neighbors. [9] similarly focused on worst-case attacks but showed through simulations that the algorithm still gives superior performance even when robots are under non-worst-case attacks (such as random attacks). [12] extended the notion of target tracking and studied the resilient information-gathering problem. It proposed an algorithm that sustains resiliency against any number of failures while the robots keep only minimal communication between them.

Though awareness of risk has been investigated in the context of multi-robot systems in these prior works, the worst-case assumption is often adopted, leading to excessively conservative decision-making. In this paper, we alternatively consider risk in a probabilistic sense and model the safety requirement for robots, i.e., the risk level must not exceed a threshold, using chance-based constraints. Our problem is relevant to motion/trajectory planning under uncertainty [14–18], which are highly relevant to our problem. [14] models an autonomous vehicle as a linear Gaussian system and requires the probability of the vehicle either colliding with obstacles or leaving stay zones to be upper-bounded. First, planning for the vehicle is formulated as a chance-constrained optimization problem, which is, in general, intractable due to its chance-based nature. Then, the problem is reformulated into a disjunctive convex optimization that can be solved to global optimality. [15] presented a probabilistic collision avoidance method to navigate micro aerial vehicles through dynamic obstacles. Linear approximation of the probabilistic collision constraints is applied such that the algorithm runs in real time. Inspired by these works, we apply the approximation techniques to alleviate the computational hardness of evaluating the risk constraints. Our contributions can be summarized as :

- We propose a novel multi-robot active target tracking framework in environments characterized by **danger zones**. We categorize adversarial attacks into two primary types: one that induces failures of robots’ equipped sensors, and one that jams the communication channels between robots.
- We formulate the tracking problem with danger zone conditions into a non-linear optimization problem. We design different safe distance conditions towards two types of danger zones as probabilistic constraints and provide practical approximations for efficient online planning.
- We conduct thorough evaluations of our framework in simulations. Robots show risk-aware behaviors in the face of the sensing and/or communication danger zones with various uncertainty levels and risk requirements. Ad-

ditionally, we validate the robustness and effectiveness of our approach in hardware experiments utilizing a team of Crazyflie drones to track multiple ground robots.

2 Problem Formulation

2.1 Assumptions and Notations

We consider the problem of active target tracking with M robots and N targets. The goal is to enable the robots to minimize their estimation uncertainty of the target positions while simultaneously securing themselves from attacks. Both planning and target position estimation are carried out in a centralized manner. We consider two different types of danger sources: sensing attack source and communication attack source. Both types are static sources. We introduce the details in this and the next subsection. We use $[n]$ to denote the set of consecutive integers.

2.2 Sensing danger zone

Let us assume there are p sensing attack sources in the environment. The sensing attack source initiates attacks on robot perception infrastructure, such as cameras and LiDAR, if the robot is within a known safety clearance r_l to the source l , $l \in [p]$. Such a disk-shaped region is defined as a sensing danger zone. Thus, the collection of sensing danger zones is denoted by $\mathcal{S}_1, \mathcal{S}_2, \dots, \mathcal{S}_p$.

The positions of danger sources may come from imprecise estimates, such as those obtained from top-view satellite images. In practical scenarios where the complete environment state is inaccessible, the locations of sensing attack sources are considered only partially revealed to the multi-robot team. To address this, we characterize the position of the l^{th} sensing attack source $\mathbf{x}_{\mathcal{S}_l} \in \mathbb{R}^2$ with a Gaussian distribution $\mathcal{N}(\mu_{\mathcal{S}_l}, \Sigma_{\mathcal{S}_l})$. Information of $\mu_{\mathcal{S}_l}, \Sigma_{\mathcal{S}_l}$ is known, but exact value of $\mathbf{x}_{\mathcal{S}_l}$ remains unknown. Given that moving closer to the danger source puts the sensor suite under threat, the robots are discouraged from being too close to the danger sources. Under the uncertain setting, this requirement is naturally modeled as a chance constraint. For each robot $i \in [M]$ with position \mathbf{x}_i , the constraint is,

$$\text{Prob}(\mathbf{x}_i \in \mathcal{S}_l) \leq \epsilon_1, \forall i, \forall l, \quad (1)$$

which bounds the probability of entering any sensing danger zone \mathcal{S}_l . $\epsilon_1 \in (0, 1)$ is the confidence level. Equivalently, a robot is within the danger zone if the distance between it and the source is less than the safety clearance, i.e., $\|\mathbf{x}_{\mathcal{S}_l} - \mathbf{x}_i\| \leq r_l$. Hence, the probability above can be computed as

$$\begin{aligned} \text{Prob}(\mathbf{x}_i \in \mathcal{S}_l) &= \int_{\|\mathbf{x}_{\mathcal{S}_l} - \mathbf{x}_i\| \leq r_l} \text{pdf}(\mathbf{x}_{\mathcal{S}_l} - \mathbf{x}_i) d(\mathbf{x}_{\mathcal{S}_l} - \mathbf{x}_i) \\ &= \int_{\|\mathbf{w}_{i, \mathcal{S}_l}\| \leq r_l} \text{pdf}(\mathbf{w}_{i, \mathcal{S}_l}) d\mathbf{w}_{i, \mathcal{S}_l}, \end{aligned} \quad (2)$$

where pdf is the probability density function, $\mathbf{w}_{i,S_l} = \mathbf{x}_{S_l} - \mathbf{x}_i$, and it also follows a Gaussian distribution $\mathcal{N}(\mu_{S_l} - \mathbf{x}_i, \Sigma_{S_l})$. The probability is an integral of a multivariate Gaussian random variable over a disk-shaped region $\{\mathbf{w} \mid \|\mathbf{w}_{i,S_l}\| \leq r_l\}$, which lacks a closed form solution and thus cannot be directly computed.

2.3 Communication danger zone

Communication danger zones are areas where *jamming* happens. The jamming effect refers to the situation where an antagonistic agent can send deceiving or noisy signals to interfere with the robot's normal communication with the central station or inter-robot message passing. Such interference can potentially deny robots from crucial services such as localization. We define communication danger zones as disk-shaped regions, each centered around a jamming source. The exact positions of the jamming sources are unknown. We present a formulation of the constraint for reducing the jamming effect precautiously. Note that the focus of this paper is not resilient behavior once communication attacks have truly happened.

There are q communication danger zones in the environment, $\mathcal{C}_1, \mathcal{C}_2, \dots, \mathcal{C}_q$. $\mathbf{x}_{\mathcal{C}_k} \in \mathbb{R}^2$ is the position of a jamming source in the k^{th} zone for $k \in [q]$. $\mathbf{x}_{\mathcal{C}_k}$ is uncertain and modeled as a multivariate Gaussian random variable, $\mathbf{x}_{\mathcal{C}_k} \sim \mathcal{N}(\mu_{\mathcal{C}_k}, \Sigma_{\mathcal{C}_k})$, where $\mu_{\mathcal{C}_k}$ and $\Sigma_{\mathcal{C}_k}$ are known to the multi-robot team.

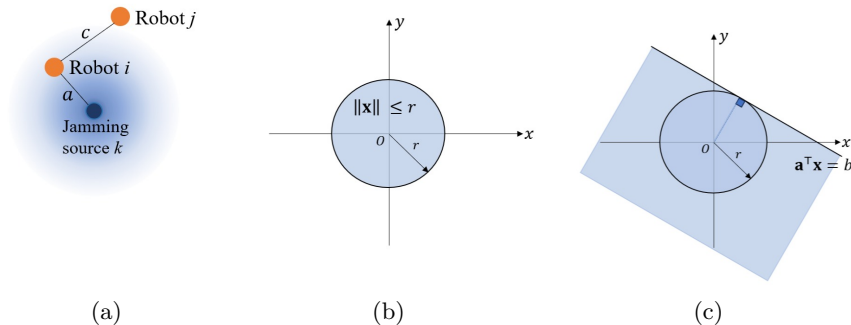


Fig. 1: (a) Geometrical illustration for a communication danger zone where the position of the central attacking source is non-deterministic. The uncertainty is reflected as blue radial gradient; (b) Shows the original integration region corresponding to the chance constraints; (c) Linearizes the integration region to compute an upper-bound of the multivariate integral. The line $\mathbf{a}^\top \mathbf{x} = b$ is tangent to the circle.

Next, we show the geometric conditions under which the jamming attack will be successful, given that exact positions of the jamming sources are non-deterministic. We use robot i , its teammate j for $j \neq i$, and the jamming source in zone \mathcal{C}_k as an example, but the idea applies to all triplets. As shown in Fig. 1(a), when robot i is inside a communication danger zone \mathcal{C}_k , the jamming source k can attack the communication channel between robot i and its teammate j . Let

the distance between robot i and j be c , and the distance between robot i and the jamming source k be a . We encode the degree to which robot i and j can maintain reliable communication using the ratio of distances [19, 20], defined as:

$$\gamma_{ijk} = \frac{a}{c}. \quad (3)$$

With an adjustable parameter γ_{ijk} , we require $\gamma_{ijk} \geq \delta_2$ to increase the chance that robot i reliably maintains communication with robot j , since it is desirable for robot i to be close to j and away from the jamming source. Therefore, we impose a lower bound on the ratio between robot i 's distance to the jamming source k and its distance to robot j . Considering that \mathbf{x}_{C_k} is a random variable, we use a chance constraint to enforce the lower bound formally:

$$\text{Prob}\left(\frac{a}{c} \geq \delta_2\right) \geq 1 - \epsilon_2, \iff \text{Prob}\left(\frac{a}{c} < \delta_2\right) \leq \epsilon_2, \quad (4)$$

where $\epsilon_2 \in (0, 1)$ is the risk threshold (confidence level) to ensure that the probability of communication between robot i and robot j being jammed is lower than ϵ_2 .

Let \mathbf{x}_i , \mathbf{x}_j , and \mathbf{x}_{C_k} denote the positions of robot i , robot j , and the jamming source in C_k , respectively. Since \mathbf{x}_{C_k} follows a Gaussian distribution, we know that $\mathbf{v}_{i,C_k} = \mathbf{x}_{C_k} - \mathbf{x}_i$ also follows a Gaussian distribution $\mathcal{N}(\mu_{C_k} - \mathbf{x}_i, \Sigma_{C_k})$. The probability in Eq. 4 is computed as:

$$\begin{aligned} \text{Prob}\left(\frac{a}{c} < \delta_2\right) &= \text{Prob}(a < \delta_2 c), \\ &= \int_{\|\mathbf{x}_{C_k} - \mathbf{x}_i\| < \delta_2 c} \text{pdf}(\mathbf{x}_{C_k} - \mathbf{x}_i) d(\mathbf{x}_{C_k} - \mathbf{x}_i), \\ &= \int_{\|\mathbf{v}_{i,C_k}\| < \delta_2 c} \text{pdf}(\mathbf{v}_{i,C_k}) d\mathbf{v}_{i,C_k}, \end{aligned} \quad (5)$$

Eq. 5 integrates the probability density function of a multivariate Gaussian variable \mathbf{v}_{i,C_k} across a disk that is centered at the origin and has radius $\delta_2 c$. Each teammate of the robot i will form a corresponding constraint. We define c^* as

$$c^* = \max\{c_1, c_2, \dots, c_M\}, \quad (6)$$

which corresponds to the largest disk across which we perform the integration in Eq. 5 for robot i . To protect robot i from jamming attack in danger zone C_k , we constraint the upper bound with the threshold, as

$$\text{Prob}(a < \delta_2 c) \leq \text{Prob}(a < \delta_2 c^*) \leq \epsilon_2. \quad (7)$$

2.4 Target Tracking Optimization with Danger Zones

With two types of danger zones introduced, we now present a nonlinear optimization program in Eq. 8 to model *online* target tracking under the threats

of sensing and communication attacks. Eq. 8 optimizes tracking performance in the objective function and incorporates safety constraints originating from the danger zones. The optimization over control inputs $\mathbf{u}_t = [\mathbf{u}_{1,t}, \dots, \mathbf{u}_{M,t}]^\top$ for the whole robot team is as follows,

$$\min_{\mathbf{u}_t} w_1 \cdot f(\mathbf{x}_{t+1}, \hat{\mathbf{z}}_{t+1}) + w_2 \cdot \sum_{i=1}^M \|\mathbf{u}_{i,t}\| \quad (8a)$$

$$\text{s.t. } \mathbf{x}_{t+1} = \mathbf{\Phi}\mathbf{x}_t + \mathbf{\Lambda}\mathbf{u}_t, \quad (8b)$$

$$\text{Prob}(\|\mathbf{x}_{S_l} - \mathbf{x}_{i,t+1}\| \leq r_l) \leq \epsilon_1, \forall i \in [M], \forall l \in [p], \quad (8c)$$

$$\text{Prob}(a_{ik} < \delta_2 c_i^*) \leq \epsilon_2, \forall i \in [M], \forall k \in [q]. \quad (8d)$$

The objective function balances between minimizing tracking error (first term) and control efforts (second term) with constant weights w_1, w_2 . $J(\cdot, \cdot)$ represents the uncertainty in target state estimation. It is a nonlinear function dependent on robot positions at time $t + 1$ and predicted target positions at time $t + 1$, i.e. \mathbf{x}_{t+1} and $\hat{\mathbf{z}}_{t+1}$. Eq. 8b describes the dynamics constraint of all the robots. $\mathbf{x}_{t+1} = [\mathbf{x}_{1,t}, \dots, \mathbf{x}_{M,t}]^\top$ is the state of all robots at step $t + 1$. We adopt a simple linear dynamics model, with process matrix $\mathbf{\Phi}$ and control matrix $\mathbf{\Lambda}$, but switching to more complex ones is straightforward. Eq. 8c is the constraint preventing robots from entering sensing danger zones. Eq. 8d is the constraint to preserve effective inter-robot communication in communication danger zones. We use a_{ik} to denote the distance between robot i and the jamming source of communication danger zone \mathcal{C}_k , and c_i^* to denote the c^* value of robot i (see Eq. 6), both calculated using robot i 's position at time step $t + 1$, i.e., $\mathbf{x}_{i,t+1}$. This problem is challenging to solve directly with probabilistic constraints (8c)(8d) and the objective function involved the evaluation towards robots' position \mathbf{x}_{t+1} and predicted positions of targets $\hat{\mathbf{z}}_{t+1}$. In the following section, we will discuss the formulation and approximation of the optimization problem.

3 Approach

3.1 Chanced-based Constraints Approximation

To address the computational challenge posed by integrating Eq. 8c and Eq. 8d, we utilize an upper-bound approximation for the probabilities. This enables us to convert the chance-based constraints into deterministic constraints.

We begin by revisiting the approximation of the constraints in [14, 15]. Let $\mathbf{x} \in \mathbb{R}^{n_x}$ represent a random variable following a Gaussian distribution, $\mathbf{x} \sim \mathcal{N}(\mu, \mathbf{\Sigma})$. We consider probabilistic constraint of the form $\text{Prob}(\mathbf{a}^\top \mathbf{x} \leq b) \leq \delta$, where $\mathbf{a} \in \mathbb{R}^{n_x}$, $b \in \mathbb{R}$ are constants, and $\delta \in (0, 0.5)$ denotes the confidence level. The probabilistic constraint can be transformed into a deterministic one:

$$\text{Prob}(\mathbf{a}^\top \mathbf{x} \leq b) \leq \delta \iff \mathbf{a}^\top \mu - b \geq c, \quad (9)$$

where $c = \text{erf}^{-1}(1 - 2\delta)\sqrt{2\mathbf{a}^\top \mathbf{\Sigma}\mathbf{a}}$, $\text{erf}(\cdot)$ is the standard error function.

The chance constraints in Eq. 8c and Eq. 8d can be converted into convex deterministic constraints, that are convex and consequently simplify the computation process. The integration areas for both types of danger zones are disk-shaped, as illustrated in Fig. 1(b). We employ a linear approximation of the integration area to calculate a conservative upper bound of the probability. This approximation is demonstrated in Fig. 1(c), where the integration boundary is approximated by a line $\mathbf{a}^\top \mathbf{x} = b$ tangent to the disk.

To ensure safety in a sensing danger zone with its attacking source at $\mathbf{x}_{S_l} \sim \mathcal{N}(\mu_{S_l}, \Sigma_{S_l})$, we linearize the constraint as

$$\text{Prob}(\mathbf{x}_i \in \mathcal{S}_l) \leq \text{Prob}(\mathbf{a}_{i,S_l}^\top \mathbf{w}_{i,S_l} \leq r_l) \leq \epsilon_1. \quad (10)$$

In other words, it requires the approximate probability to be bounded by ϵ_1 . $\mathbf{a}_{i,S_l} = (\mu_{S_l} - \mathbf{x}_i) / \|\mu_{S_l} - \mathbf{x}_i\|$ is a unit vector. The chance constraint in Eq. 10 has the same form as Eq. 9, equivalent to the subsequent deterministic constraint,

$$\mathbf{a}_{i,S_l}^\top (\mu_{S_l} - \mathbf{x}_i) - r_l \geq \text{erf}^{-1}(1 - 2\epsilon_1) \sqrt{2\mathbf{a}_{i,S_l}^\top \Sigma_{S_l} \mathbf{a}_{i,S_l}}. \quad (11)$$

For simplicity, we express this constraint as $g_{S_l}(\mathbf{x}_i) \geq 0$. We apply the same approximation approach to constraints for communication danger zones, so that the probability in Eq. 8d becomes

$$\text{Prob}(a < \delta_2 c^*) \leq \text{Prob}(\mathbf{a}_{i,C_k}^\top \mathbf{v}_{i,C_k} \leq \delta_2 c^*) \leq \epsilon_2, \quad (12)$$

where $\mathbf{a}_{i,C_k} = (\mu_{C_k} - \mathbf{x}_i) / \|\mu_{C_k} - \mathbf{x}_i\|$. It can be further transformed into

$$\mathbf{a}_{i,C_k}^\top (\mu_{C_k} - \mathbf{x}_i) - \delta_2 c^* \geq \text{erf}^{-1}(1 - 2\epsilon_2) \sqrt{2\mathbf{a}_{i,C_k}^\top \Sigma_{C_k} \mathbf{a}_{i,C_k}}. \quad (13)$$

We write this equation as $h_{C_k}(\mathbf{x}_i) \geq 0$ for simplicity.

3.2 Mission Objective

The objective function Eq. 8a involves minimizing the uncertainty of target state estimation when robots are at resultant position \mathbf{x}_{t+1} . We let $f(\cdot, \cdot)$ be the trace of the estimation covariance matrix for target positions calculated using \mathbf{x}_{t+1} and \mathbf{z}_{t+1} with the latter being the positions of targets at time $t + 1$. In other words, the first term in Eq. 8a tries to find the next-step robots' positions that minimize the tracking error and control effort utilizing the team's estimated information of the targets. In the upcoming part, we show that the trace value is non-convex with respect to the optimization variables.

To estimate the targets' positions recursively, we assume each robot is equipped with one range and one bearing sensor, which are nonlinear in the positions of targets. We use \mathbf{z}_t to denote the positions of targets, with the position of a particular target j being $\mathbf{z}_{j,t} = [x_{T_{j,t}}, y_{T_{j,t}}]^\top$, and use $\mathbf{x}_{i,t} = [x_{i,t}, y_{i,t}]^\top$ to denote the position of robot i . Based on the derivation in [21], robot i 's range and bearing measurements of target j are

$$d_{ij} = \sqrt{\Delta x_{ij}^2 + \Delta y_{ij}^2} \quad \theta_{ij} = \arctan\left(\frac{\Delta y_{ij}}{\Delta x_{ij}}\right) - \phi_i, \quad (14)$$

where $\Delta x_{ij} = x_{T_j} - x_i$, $\Delta y_{ij} = y_{T_j} - y_i$, and ϕ_i is the orientation of robot i . We drop the time step t here for simplicity of notation. Robot i 's measurement of target j is thus

$$\mathbf{y}_{ij} = \begin{bmatrix} d_{ij} \\ \theta_{ij} \end{bmatrix} + \begin{bmatrix} n_{d_{ij}} \\ n_{\theta_{ij}} \end{bmatrix}. \quad (15)$$

Here, $n_{d_{ij}}$ and $n_{\theta_{ij}}$ are noises in range and bearing measurements. We assume both follow zero-mean Gaussian distributions. Specifically, we let $n_{d_{ij}} \sim \mathcal{N}(0, R_{d,ij})$. The measurement noise covariance, $R_{d,ij}$, is a nonlinear function of the distance between robot i and target j . We define it through its inverse as

$$R_{d,ij}^{-1} = a_d \cdot \exp(-\lambda_d \|\mathbf{x}_i - \mathbf{z}_j\|), \quad (16)$$

where a_d and λ_d are constant parameters determining the characteristic of the noise. The bearing measurement noise covariance, $R_{\theta,ij}$, is defined similarly. The team-level measurement noise covariance matrix with respect to target j , i.e., \mathbf{R}_j , is thereby constructed as $\mathbf{R}_j^{-1} = \text{diag}(R_{d,1j}^{-1}, R_{\theta,1j}^{-1}, R_{d,2j}^{-1}, R_{\theta,2j}^{-1}, \dots, R_{d,Mj}^{-1}, R_{\theta,Mj}^{-1})$, and it follows that $\mathbf{R} = \text{diag}(R_1, R_2, \dots, R_N)$ represents the noise covariance matrix of the whole robot team measuring all targets.

To compute the uncertainty of target position estimation, we need the measurement matrix for a combination of range and bearing sensors. By [21], we derive robot i 's measurement matrix of target j as

$$\mathbf{H}_{ij} = \begin{bmatrix} \mathbf{h}_{d_{ij}}^\top \\ \mathbf{h}_{\theta_{ij}}^\top \end{bmatrix}, \quad (17)$$

where $\mathbf{h}_{d_{ij}}$ and $\mathbf{h}_{\theta_{ij}}$ are column vectors corresponding to the range and bearing measurements. We define $\mathbf{p}_{ij} = \mathbf{x}_i - \mathbf{z}_j$, then the two measurement vectors are

$$\mathbf{h}_{d_{ij}} = -\frac{\mathbf{p}_{ij}}{\sqrt{\mathbf{p}_{ij}^\top \mathbf{p}_{ij}}}, \quad \mathbf{h}_{\theta_{ij}} = \frac{\mathbf{J}\mathbf{p}_{ij}}{\mathbf{p}_{ij}^\top \mathbf{p}_{ij}}. \quad (18)$$

\mathbf{J} is the 2×2 rotational matrix applied at $-\frac{\pi}{2}$. We can concatenate the measurement matrices of target j from each robot vertically to obtain the whole team's measurement matrix,

$$\mathbf{H}_j = [\mathbf{H}_{1j}; \mathbf{H}_{2j}; \dots; \mathbf{H}_{Mj}]. \quad (19)$$

The robot team's measurements of all targets are thereby constructed as $\mathbf{H} = \text{diag}(\mathbf{H}_1, \mathbf{H}_2, \dots, \mathbf{H}_N)$ with the blocks placed along the diagonal.

To compute the uncertainty in objective function Eq. 8a, we perform one iteration of EKF to get the "imagined" uncertainty for target position estimation. First, in the *prediction step* of EKF, the propagated estimate $\hat{\mathbf{z}}_{t+1|t}$ and the corresponding covariance matrix $\mathbf{P}_{t+1|t}$ are,

$$\hat{\mathbf{z}}_{t+1|t} = \mathbf{A}\hat{\mathbf{z}}_t, \quad \mathbf{P}_{t+1|t} = \mathbf{A}\mathbf{P}_t\mathbf{A}^\top + \mathbf{Q}, \quad (20)$$

where $\hat{\mathbf{z}}_t$ is the current estimate of target position, \mathbf{P}_t is the current estimation covariance matrix, and \mathbf{A} is the process matrix of target motions. Then the

update step of EKF further updates the covariance matrix using the \mathbf{R} and \mathbf{H} we have derived above:

$$\mathbf{P}_{t+1|t+1}^{-1} = \mathbf{P}_{t+1|t}^{-1} + \mathbf{H}^\top \mathbf{R}^{-1} \mathbf{H}, \quad (21)$$

With this, we can compute the trace of the covariance matrix $\text{Tr}(\mathbf{P}_{t+1|t+1})$ and apply it to evaluate the tracking performance.

3.3 Reformulated Optimization

Putting all the pieces together, target tracking under the existence of danger zones is reformulated as the subsequent optimization:

$$\min_{\mathbf{u}_t} w_1 \cdot \text{Tr}(\mathbf{P}_{t+1}) + w_2 \cdot \sum_{i=1}^M \|\mathbf{u}_{i,t}\| \quad (22a)$$

$$\text{s.t.} \quad \mathbf{x}_{t+1} = \mathbf{\Phi} \mathbf{x}_t + \mathbf{\Lambda} \mathbf{u}_t, \quad (22b)$$

$$g_{S_i}(\mathbf{x}_i) \geq 0, \forall i \in [M], \forall l \in [p], \quad (22c)$$

$$h_{C_k}(\mathbf{x}_i) \geq 0, \forall i \in [M], \forall k \in [q]. \quad (22d)$$

We use Forces Pro [22, 23] to solve this nonlinear optimization and obtain control inputs for the robots at every time step.

4 Simulations

We evaluate the performance of our risk-aware target tracking framework under the setting where (i) there exists a sensing danger zone; and (ii) there exists a communication danger zone in MATLAB simulations⁵.

4.1 Sensing danger zones

We conduct several simulations to show that robots display corresponding risk-aware behaviors in response to changes in uncertainty levels and risk requirements. We provide numerical analysis in the scenario where 2 robots track 2 targets under the threat of one sensing danger zone in different conditions and uncertainty settings. The safety clearance is set as $r = 2$, and weights in objective Eq. 22a are set as $w_1 = 2.0, w_2 = 0.01$.

The qualitative results containing trajectories of both robots and targets as shown in Fig. 2. Different condition parameters impact robots' trajectories when they are in proximity to the sensing danger zone. The subfigures in the first and second rows illustrate that the robots' behaviors become more conservative to keep a larger distance from the danger source with the increase in the uncertainty Σ . Compared with the first parameter setting (first row), the third one decreases the value of ϵ_1 , i.e., it imposes stricter risk requirements on robots prohibiting them from entering the sensing danger zone. In this case, it shows that the robots also keep a larger distance away from the danger source.

⁵ We open source our code at: https://github.com/Zhourobotics/DZone_Tracking

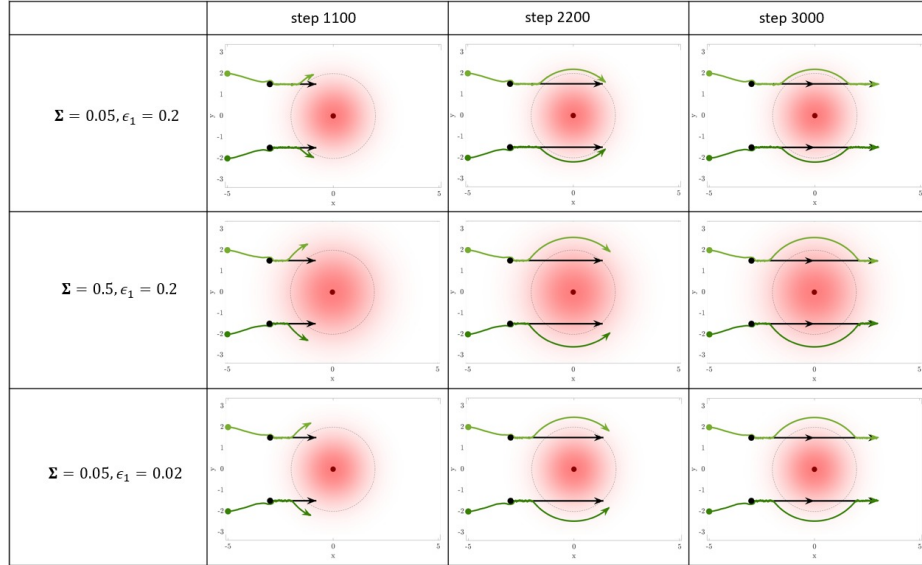


Fig. 2: Risk-aware tracking with a sensing danger zone. Each row corresponds to one selection of the combination (Σ, ϵ_1) , and three subfigures in the same row show the corresponding tracking process. Green lines are the trajectories of robots and black lines are the trajectories of targets. We use light and dark green for the two robots respectively. The initial state of robots and targets are drawn as dots with the corresponding colors. The red area represents a Gaussian distribution with an associated mean position in dark red dots. A more spread-out distribution corresponds to a larger Σ in the second row. The dotted circle represents the safety clearance as the radius.

We further present the quantitative results of three comparative simulations in Fig. 3. Trace value encodes tracking performance, while the probability of failure encodes how dangerous it is for the robots. In Fig. 3(a), the tracking performance deteriorates when the robots take a detour to circumvent the danger zone but resumes as robots leave the zone. As the robots take a detour, the scenario with $\Sigma = 0.05, \epsilon_1 = 0.2$ sustains a smaller trace and better tracking performance than the other two, which is consistent with the qualitative results.

Fig. 3(b) shows the probability of sensor failure, defined as the probability that robots are within the safety clearance of the danger source. Since it is not straightforward to compute the probability, we estimate it through sampling. We first sample the actual position of the danger source for 1000 times from its distribution. Using each sample, we check whether the distance between a robot and the danger source is less than the corresponding safety clearance. If so, the robot is considered to have a sensor failure. Suppose, out of 1000 samples, a robot is within the zone for β times, then the approximated probability is $\frac{\beta}{1000}$. We then average the probabilities across all robots. Results in Fig. 3(b) show that risk requirement (i.e., the probability lower than ϵ_1) is met throughout the whole process for all three settings. The probability of sensor failure is lowest

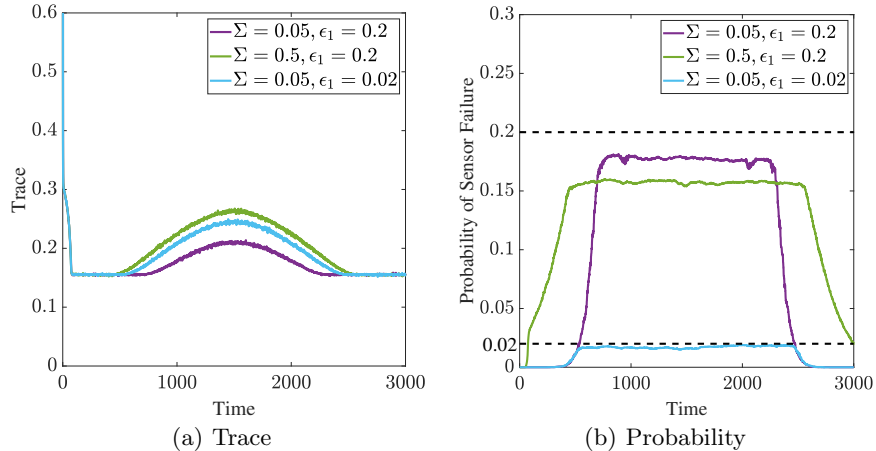


Fig. 3: The trace (a) and the probability of sensor failure (b) throughout the tracking process using three different sets of parameters (Σ , ϵ_1).

in the third case, which is reasonable because it has the smallest ϵ_1 value and is the strictest in enforcing the risk requirement. The first case has the largest overall probability of failure, but it is still obviously smaller than $\epsilon_1 = 0.2$.

4.2 Communication danger zones

We also evaluate the tracking performance under one communication danger zone to illustrate how an uncertain communication danger zone influences robots' risk-aware behavior. In a setting where 4 robots track 2 targets, we adopt three different combinations of parameters including the uncertainty of the jamming source's position Σ and risk requirement ϵ_2 to compare robot trajectories. The two targets have a circular motion inside a communication danger zone in a counter-clockwise direction. The weights in the objective function (refer to Eq. 8a) are $w_1 = 2.0$, $w_2 = 0.002$.

We visualize the trajectories of robots and targets in Fig. 4. Under all three parameter settings, the robots can successfully track and follow the targets. The four robots divide themselves into two subgroups, with one subgroup following one target. The two robots in the same subgroup stay close to each other to secure their communications from jamming. Comparing the first and second cases shows that increasing the uncertainty in the jamming source's position forces the robots to stay further away from the communication danger zone. This aligns with our intuition since if the jamming source's position is more uncertain, it is safer for robots to keep a larger distance from the jamming source to protect and maintain inter-robot communications. A comparison of the third case and the first case shows that decreasing the required risk level ϵ_2 has a similar effect, as the robots need to maintain a larger distance from the jamming source to meet the stricter risk requirement.

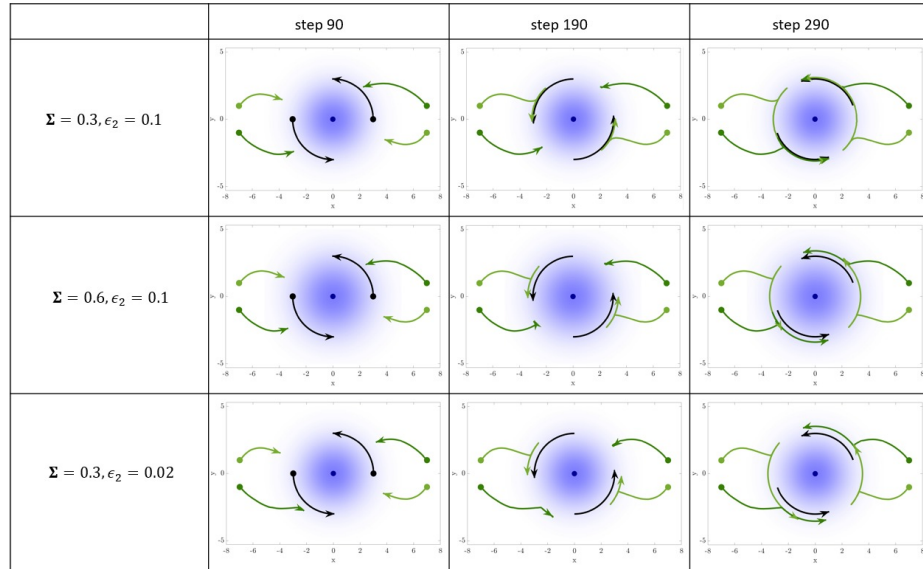


Fig. 4: Risk-aware tracking with a communication danger zone. Each row corresponds to a tracking case under one parameter setting, and three sub-figures in the same row show the tracking process under that setting. Robots’ trajectories are plotted in dark and light green, and the targets’ trajectories are plotted in black. The two targets move in circles in a counter-clockwise direction. Robots’ initial positions are shown as green dots. The first column also shows the initial positions of targets as black dots. The blue area represents that the position of the jamming source follows a Gaussian distribution. Uncertainty of the jamming source’s position is reflected by how spread-out the area is, i.e., a larger Σ leads to a more spread-out area. Dark blue dots denote the mean position of the jamming source.

The corresponding quantitative results, consisting of trace and the probability of communication jamming, are presented in Fig. 5. Fig. 5(a) verifies that either increasing the uncertainty level Σ or decreasing the required risk level ϵ_2 steer robots away from the communication danger zone. This prevents them from closely following the targets, and consequently, decreases the tracking performance. The probability of jamming as shown in Fig. 5(b) is estimated through sampling. Specifically, we sample the position of the jamming source 1000 times from the Gaussian distribution it follows. For a particular robot i , we calculate its distance to the sampled position, a , and its distance from its furthest teammate c^* (see Eq. 6). Particularly, we use only teammates that are within a communication range, i.e., neighbors, to calculate this distance. Then, for each sample, we test whether $a < \delta_2 c^*$ holds. If the condition holds, we consider robot i to be jammed. Otherwise, we consider it to be safe. Supposing the condition check holds for β times, then the estimated probability is $\frac{\beta}{1000}$. We average the probability value across all robots to obtain the results plotted in Fig. 5(b). As seen, the approximated probability of communication jamming remains below the required upper-bound ϵ_2 (shown in dotted lines) for all three cases. Notably,

for the third case, the approximated probability remains nearly 0 throughout the whole tracking process since the risk requirement $\epsilon_2 = 0.02$ is stringent.

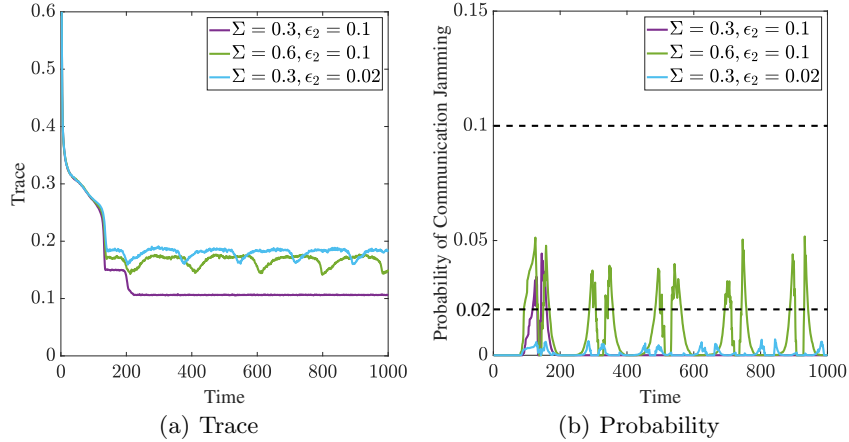


Fig. 5: The trace (a) and the probability of communication jamming (b) throughout the tracking process using three different sets of parameter (Σ, ϵ_2) .

5 Experiments

We conducted several hardware experiments to evaluate the performance under real-world tracking uncertainty and danger environments. We use a team of Crazyflie drones [24] as trackers and multiple Yahboom ROSMASTER X3 ground robots [25] as targets. Danger zones are set up as paper disks on the floor of an indoor environment. We consider the ground targets with non-adversarial movements. The target trajectories are prespecified but the trackers are agnostic to the movement pattern. Trackers need to estimate the positions of ground targets and follow them closely while satisfying the risk requirements. The optimal control inputs are solved online in Eq. 22 at every time step on a local Desktop and sent to Crazyflies. Eq. 22 is solved within 50ms on average. Since we are not imposing inter-robot collision avoidance constraints, we make the trackers fly at different fixed heights.

We validated the scenarios in simulations from Sec. 4 on the real-robot system and show the risk-aware tracking behaviors in Fig. 6. The parameters including ϵ_1 , ϵ_2 , Σ , and the safety clearance of the sensing danger zone are adjusted to suit the indoor experimental conditions. Fig. 6(a) and Fig. 6(b) display the robots' behaviors around a sensing and a communication danger zone, respectively. The robots demonstrate risk awareness in their actions. When the targets are inside the sensing danger zone, robots take a detour and keep a distance to ensure their safety. Similarly, when targets approach the communication danger zone, pairs of robots tracking the same target stay close to each other to secure their communication links.




Fig. 6: Screenshots of hardware experiments. (a) 2 robots track 2 targets with a sensing danger zone; (b) 4 robots track 2 targets with a communication danger zone; (c) 3 robots track 3 targets with both types of danger zones. The video of the experiments is available at: <https://youtu.be/uSYPI817Y6c>

To demonstrate the robustness of our proposed method, we perform an experiment where three robots track three targets, with two sensing and one communication danger zones. As shown in Fig. 6(c), one target at the top moves in a circular motion while the two targets at the bottom move with constant velocities from left to right. The robots validate risk awareness through their behaviors: the top robot avoids the sensing danger zone even when the target is inside it, while the two bottom robots stick together closely to prevent communication jamming near the communication danger zone.

During the experiments, due to imprecise localization and actuation uncertainty, we occasionally run into situations where trackers end up being within a danger zone at some time steps and the reformulated optimization in Eq. 22 become infeasible. This demonstrates the difficulty of sim-to-real transfer for multi-robot target tracking. To address this situation, we apply a single-step control input such that the trackers can resiliently escape from danger zones. The escape control points towards the direction from the mean position of the danger source to tracker’s current position. After escaping from the zone, trackers resume the regular planning procedure.

6 Conclusion and Discussion

In this paper, we proposed a risk-aware multi-robot target tracking framework in danger zones. We modeled the danger zones into different attack types and formulated the optimal control as a nonlinear optimization problem. The problem is reformulated with approximated chance constraints and tracking mission objectives. We verified in both simulation and hardware experiments that with different uncertainty levels and risk requirements, robots exhibit corresponding risk-aware behaviors in proximity to danger zones. For real-world deployments with the condition that robots fall into the danger zones, we provide a practical method to escape the danger zone and continue the tracking task. In the future, we will extend the works for resilient tracking and address the perception and joint localization in target tracking [26] for better sim-to-real transfer.

References

1. BSY Rao, Hugh F Durrant-Whyte, and JA Sheen. A fully decentralized multi-sensor system for tracking and surveillance. *Int. Journal. Robot. Research.*, 12(1):20–44, 1993.
2. Matthew Dunbabin and Lino Marques. Robots for environmental monitoring: Significant advancements and applications. *IEEE Robot. Autom. Magazine.*, 19(1):24–39, 2012.
3. Huy X. Pham, Hung M. La, David Feil-Seifer, and Matthew Deans. A distributed control framework for a team of unmanned aerial vehicles for dynamic wildfire tracking. In *2017 IEEE/RSJ Int. Conf. Intel. Robot. Sys.*, pages 6648–6653, 2017.
4. Nikolay Atanasov, Jerome Le Ny, Kostas Daniilidis, and George J. Pappas. Decentralized active information acquisition: Theory and application to multi-robot slam. In *2015 IEEE Int. Conf. Robot. and Autom.*, pages 4775–4782, 2015.
5. John R Spletzer and Camillo J Taylor. Dynamic sensor planning and control for optimally tracking targets. *Int. Journal. Robot. Research.*, 22(1):7–20, 2003.
6. Pratap Tokekar, Volkan Isler, and Antonio Franchi. Multi-target visual tracking with aerial robots. In *2014 IEEE/RSJ Int. Conf. Intel. Robot. Sys.*, pages 3067–3072. IEEE, 2014.
7. Philip Dames, Pratap Tokekar, and Vijay Kumar. Detecting, localizing, and tracking an unknown number of moving targets using a team of mobile robots. *Int. Journal. Robot. Research.*, 36(13-14):1540–1553, 2017.
8. Lifeng Zhou, Vishnu D. Sharma, Qingbiao Li, Amanda Prorok, Alejandro Ribeiro, Pratap Tokekar, and Vijay Kumar. Graph neural networks for decentralized multi-robot target tracking. In *2022 IEEE Int. Symp. Safety. Secur. Rescue. Robot.*, pages 195–202, 2022.
9. Lifeng Zhou, Vasileios Tzoumas, George J. Pappas, and Pratap Tokekar. Resilient active target tracking with multiple robots. *IEEE Robot. Autom. Letter.*, 4(1):129–136, 2019.
10. Lifeng Zhou, Vasileios Tzoumas, George J. Pappas, and Pratap Tokekar. Distributed attack-robust submodular maximization for multirobot planning. *IEEE Trans. Robot.*, 38(5):3097–3112, 2022.
11. Jiazhen Liu, Lifeng Zhou, Ragesh Ramachandran, Gaurav S Sukhatme, and Vijay Kumar. Decentralized risk-aware tracking of multiple targets. In *2022 IEEE Int. Symp. Dist. Auto. Robot. Sys.*, 2022.
12. Brent Schlotfeldt, Vasileios Tzoumas, Dinesh Thakur, and George J. Pappas. Resilient active information gathering with mobile robots. In *2018 IEEE/RSJ Int. Conf. Intel. Robot. Sys.*, pages 4309–4316, 2018.
13. Siddharth Mayya, Ragesh K. Ramachandran, Lifeng Zhou, Vinay Senthil, Dinesh Thakur, Gaurav S. Sukhatme, and Vijay Kumar. Adaptive and risk-aware target tracking for robot teams with heterogeneous sensors. *IEEE Robot. Autom. Letter.*, 7(2):5615–5622, 2022.
14. Lars Blackmore, Masahiro Ono, and Brian C. Williams. Chance-constrained optimal path planning with obstacles. *IEEE Trans. Robot.*, 27(6):1080–1094, 2011.
15. Hai Zhu and Javier Alonso-Mora. Chance-constrained collision avoidance for mavs in dynamic environments. *IEEE Robot. Autom. Letter.*, 4(2):776–783, 2019.
16. Bharath Gopalakrishnan, Arun Kumar Singh, Meha Kaushik, K Madhava Krishna, and Dinesh Manocha. Chance constraint based multi agent navigation under uncertainty. In *Proc. Advance. Robot.*, pages 1–6. Association for Computing Machinery, 2017.

17. Mina Kamel, Javier Alonso-Mora, Roland Siegwart, and Juan Nieto. Robust collision avoidance for multiple micro aerial vehicles using nonlinear model predictive control. In *2017 IEEE/RSJ Int. Conf. Intel. Robot. Sys.*, pages 236–243, 2017.
18. Chonhyon Park, Jae S. Park, and Dinesh Manocha. Fast and bounded probabilistic collision detection for high-dof trajectory planning in dynamic environments. *IEEE Trans. Autom. Sci. Eng.*, 15(3):980–991, 2018.
19. Mehmet Safak. *Digital communications*. John Wiley & Sons, 2017.
20. Wenyuan Xu, Ke Ma, W. Trappe, and Yanyong Zhang. Jamming sensor networks: attack and defense strategies. *IEEE Network*, 20(3):41–47, 2006.
21. Ke Zhou and Stergios I Roulmeliotis. Multirobot active target tracking with combinations of relative observations. *IEEE Trans. Robot.*, 27(4):678–695, 2011.
22. A. Zanelli, A. Domahidi, J. Jerez, and M. Morari. FORCES NLP: an efficient implementation of interior-point methods for multistage nonlinear nonconvex programs. *Int. Journal. Cont.*, pages 1–17, 2017.
23. Alexander Domahidi and Juan Jerez. Forces Professional. Embotech AG, url=<https://embotech.com/FORCES-Pro>, 2014–2019.
24. Bitcraze crazyflie. <https://www.bitcraze.io/>. Accessed: 2024-01-06.
25. Yahboom rosmaster-x3. <http://www.yahboom.net/study/ROSMaster-X3>. Accessed: 2024-01-06.
26. Rahul Zahroof, Jiazhen Liu, Lifeng Zhou, and Vijay Kumar. Multi-robot localization and target tracking with connectivity maintenance and collision avoidance. In *2023 Ame. Cont. Conf.*, pages 1331–1338, 2023.