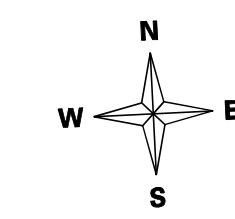


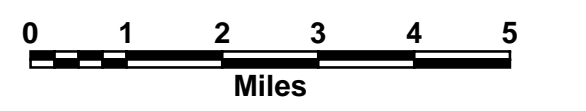
ROADS AND ROADWAY FEATURES		RAILROADS		AIRWAYS AND AIRPORTS		DRAINAGE		BRIDGES		MISCELLANEOUS		BOUNDARIES		CONSERVATION AND RECREATION		FARM UNITS, DWELLINGS, ETC.		INDUSTRIAL		EDUCATIONAL AND CORRECTIONAL INSTITUTION		PUBLIC SERVICE FACILITIES		NATURAL FEATURES		MILITARY		CITIES OR NAMED PLACES													
Kansas Turnpike (KTA) (With Interchange) - Interstate	-----	Railroad (Operating Company).....	-----	Military Field (Some Facilities Available)	●	Lake Subject to Flood, Overflow Land	~~~~~	Bridges (Total Span Greater than 20 Feet)	-----	Roundabout	○	State	-----	Public Recreation	▲	Dwelling	□	Stone or Small Business Establishment	□	Schoolhouse	□	Post Office	□	Prominent Elevation - With Name	○	Fort, Army Camp, Barracks, or Other Military Post	□	Fort Riley	□												
US Route - Controlled Access (With Interchange)	-----	Grade Crossing	-----	Airfield (Limited Facilities)	○	Lake, Reservoir, or Pond (With Dam)	~~~~~	Open to Traffic	-----	Levee or Dike	-----	County	-----	Scenic, Tourist, or Historical Site	▲	Multi Dwelling	□	Oil or Gas Well(s)	○	Grange, Townhall, or Community Center	□	Road Maintenance Shop	□	Numerals Indicate Elevation Above Sea Level	○	Fort Riley	□	State Capital	□												
US Route - Divided	-----	Railroad Above	-----	Arway Light Beacon (General)	○	Major Drainage	~~~~~	Closed to Traffic	-----	Natural or Concrete Ford	-----	City Limits	-----	Hotel or Motel	▲	Church or Other Religious Institution	□	Storage Tank(s) (Gas or Oil)	○	K.S.U. Agricultural Research Center	□	Fire Station	□	Section Lines	-----	Camp or Lodge (Permanent Site with Building)	▲	County Seat	□	State Capitol	□	Populated Places	○	Locale	□	Incorporated City	□				
US Route - Undivided	-----	Railroad Below	-----	Airport (Complete Facilities) (Commercial or Municipal)	○	Minor Drainage	~~~~~	Highway Grade Separation	-----	Gate Across Any Road (Any Type)	-----	Boundary to Mark Enlargement Inset	-----	Fish Hatchery	▲	Cemetery	□	Pumping or Gauging Station	○	Grain Elevator	□	Water Treatment Plant	□	Boundary to Mark Enlargement Inset	-----	Game Farm	▲	Rest Home	□	Locale	□	Urban Boundary	-----	Game Preserve or Bird Sanctuary	▲	Stock Yard - Loading Pen or Corral	□	Feed Lot	□	U.S. Corps of Engineers Office	□
State Route - Controlled Access (With Interchange)	-----	Railroad Below	-----	Military Field (Some Facilities Available)	●	Irrigation Ditch or Canal	~~~~~	Roundabout	○	State	-----	Boundary to Mark Enlargement Inset	-----	Game Preserve or Bird Sanctuary	▲	Church with Cemetery	□	Orchard or Tree Farm	□	Stock Yard - Loading Pen or Corral	□	Water Treatment Plant	□	Boundary to Mark Enlargement Inset	-----	Game Preserve or Bird Sanctuary	▲	Rest Home	□	Locale	□	U.S. Corps of Engineers Office	□	Stock Yard - Loading Pen or Corral	□	Feed Lot	□	U.S. Corps of Engineers Office	□		
State Route - Undivided	-----	Railroad Below	-----	Military Field (Some Facilities Available)	●	Lake Subject to Flood, Overflow Land	~~~~~	Highway Grade Separation	-----	State	-----	Boundary to Mark Enlargement Inset	-----	Game Preserve or Bird Sanctuary	▲	Church with Cemetery	□	Orchard or Tree Farm	□	Stock Yard - Loading Pen or Corral	□	Water Treatment Plant	□	Boundary to Mark Enlargement Inset	-----	Game Preserve or Bird Sanctuary	▲	Rest Home	□	Locale	□	U.S. Corps of Engineers Office	□	Stock Yard - Loading Pen or Corral	□	Feed Lot	□	U.S. Corps of Engineers Office	□		
State Route - Divided	-----	Railroad Below	-----	Military Field (Some Facilities Available)	●	Lake, Reservoir, or Pond (With Dam)	~~~~~	Highway Grade Separation	-----	State	-----	Boundary to Mark Enlargement Inset	-----	Game Preserve or Bird Sanctuary	▲	Church with Cemetery	□	Orchard or Tree Farm	□	Stock Yard - Loading Pen or Corral	□	Water Treatment Plant	□	Boundary to Mark Enlargement Inset	-----	Game Preserve or Bird Sanctuary	▲	Rest Home	□	Locale	□	U.S. Corps of Engineers Office	□	Stock Yard - Loading Pen or Corral	□	Feed Lot	□	U.S. Corps of Engineers Office	□		
State Route - Undivided	-----	Railroad Below	-----	Military Field (Some Facilities Available)	●	Lake, Reservoir, or Pond (With Dam)	~~~~~	Highway Grade Separation	-----	State	-----	Boundary to Mark Enlargement Inset	-----	Game Preserve or Bird Sanctuary	▲	Church with Cemetery	□	Orchard or Tree Farm	□	Stock Yard - Loading Pen or Corral	□	Water Treatment Plant	□	Boundary to Mark Enlargement Inset	-----	Game Preserve or Bird Sanctuary	▲	Rest Home	□	Locale	□	U.S. Corps of Engineers Office	□	Stock Yard - Loading Pen or Corral	□	Feed Lot	□	U.S. Corps of Engineers Office	□		
RS Route - Paved	-----	Railroad Below	-----	Military Field (Some Facilities Available)	●	Lake, Reservoir, or Pond (With Dam)	~~~~~	Highway Grade Separation	-----	State	-----	Boundary to Mark Enlargement Inset	-----	Game Preserve or Bird Sanctuary	▲	Church with Cemetery	□	Orchard or Tree Farm	□	Stock Yard - Loading Pen or Corral	□	Water Treatment Plant	□	Boundary to Mark Enlargement Inset	-----	Game Preserve or Bird Sanctuary	▲	Rest Home	□	Locale	□	U.S. Corps of Engineers Office	□	Stock Yard - Loading Pen or Corral	□	Feed Lot	□	U.S. Corps of Engineers Office	□		
RS Route - Unpaved	-----	Railroad Below	-----	Military Field (Some Facilities Available)	●	Lake, Reservoir, or Pond (With Dam)	~~~~~	Highway Grade Separation	-----	State	-----	Boundary to Mark Enlargement Inset	-----	Game Preserve or Bird Sanctuary	▲	Church with Cemetery	□	Orchard or Tree Farm	□	Stock Yard - Loading Pen or Corral	□	Water Treatment Plant	□	Boundary to Mark Enlargement Inset	-----	Game Preserve or Bird Sanctuary	▲	Rest Home	□	Locale	□	U.S. Corps of Engineers Office	□	Stock Yard - Loading Pen or Corral	□	Feed Lot	□	U.S. Corps of Engineers Office	□		
Minor Road - Paved	-----	Railroad Below	-----	Military Field (Some Facilities Available)	●	Lake, Reservoir, or Pond (With Dam)	~~~~~	Highway Grade Separation	-----	State	-----	Boundary to Mark Enlargement Inset	-----	Game Preserve or Bird Sanctuary	▲	Church with Cemetery	□	Orchard or Tree Farm	□	Stock Yard - Loading Pen or Corral	□	Water Treatment Plant	□	Boundary to Mark Enlargement Inset	-----	Game Preserve or Bird Sanctuary	▲	Rest Home	□	Locale	□	U.S. Corps of Engineers Office	□	Stock Yard - Loading Pen or Corral	□	Feed Lot	□	U.S. Corps of Engineers Office	□		
Minor Road - Stone or Gravel	-----	Railroad Below	-----	Military Field (Some Facilities Available)	●	Lake, Reservoir, or Pond (With Dam)	~~~~~	Highway Grade Separation	-----	State	-----	Boundary to Mark Enlargement Inset	-----	Game Preserve or Bird Sanctuary	▲	Church with Cemetery	□	Orchard or Tree Farm	□	Stock Yard - Loading Pen or Corral	□	Water Treatment Plant	□	Boundary to Mark Enlargement Inset	-----	Game Preserve or Bird Sanctuary	▲	Rest Home	□	Locale	□	U.S. Corps of Engineers Office	□	Stock Yard - Loading Pen or Corral	□	Feed Lot	□	U.S. Corps of Engineers Office	□		
Minor Road - Dirt	-----	Railroad Below	-----	Military Field (Some Facilities Available)	●	Lake, Reservoir, or Pond (With Dam)	~~~~~	Highway Grade Separation	-----	State	-----	Boundary to Mark Enlargement Inset	-----	Game Preserve or Bird Sanctuary	▲	Church with Cemetery	□	Orchard or Tree Farm	□	Stock Yard - Loading Pen or Corral	□	Water Treatment Plant	□	Boundary to Mark Enlargement Inset	-----	Game Preserve or Bird Sanctuary	▲	Rest Home	□	Locale	□	U.S. Corps of Engineers Office	□	Stock Yard - Loading Pen or Corral	□	Feed Lot	□	U.S. Corps of Engineers Office	□		
Side Road or Street in Unincorporated Area	-----	Railroad Below	-----	Military Field (Some Facilities Available)	●	Lake, Reservoir, or Pond (With Dam)	~~~~~	Highway Grade Separation	-----	State	-----	Boundary to Mark Enlargement Inset	-----	Game Preserve or Bird Sanctuary	▲	Church with Cemetery	□	Orchard or Tree Farm	□	Stock Yard - Loading Pen or Corral	□	Water Treatment Plant	□	Boundary to Mark Enlargement Inset	-----	Game Preserve or Bird Sanctuary	▲	Rest Home	□	Locale	□	U.S. Corps of Engineers Office	□	Stock Yard - Loading Pen or Corral	□	Feed Lot	□	U.S. Corps of Engineers Office	□		
Road System Designation	-----	Railroad Below	-----	Military Field (Some Facilities Available)	●	Lake, Reservoir, or Pond (With Dam)	~~~~~	Highway Grade Separation	-----	State	-----	Boundary to Mark Enlargement Inset	-----	Game Preserve or Bird Sanctuary	▲	Church with Cemetery	□	Orchard or Tree Farm	□	Stock Yard - Loading Pen or Corral	□	Water Treatment Plant	□	Boundary to Mark Enlargement Inset	-----	Game Preserve or Bird Sanctuary	▲	Rest Home	□	Locale	□	U.S. Corps of Engineers Office	□	Stock Yard - Loading Pen or Corral	□	Feed Lot	□	U.S. Corps of Engineers Office	□		
Rural Secondary System	-----	Railroad Below	-----	Military Field (Some Facilities Available)	●	Lake, Reservoir, or Pond (With Dam)	~~~~~	Highway Grade Separation	-----	State	-----	Boundary to Mark Enlargement Inset	-----	Game Preserve or Bird Sanctuary	▲	Church with Cemetery	□	Orchard or Tree Farm	□	Stock Yard - Loading Pen or Corral	□	Water Treatment Plant	□	Boundary to Mark Enlargement Inset	-----	Game Preserve or Bird Sanctuary	▲	Rest Home	□	Locale	□	U.S. Corps of Engineers Office	□	Stock Yard - Loading Pen or Corral	□	Feed Lot	□	U.S. Corps of Engineers Office	□		
County Road System	-----	Railroad Below	-----	Military Field (Some Facilities Available)	●	Lake, Reservoir, or Pond (With Dam)	~~~~~	Highway Grade Separation	-----	State	-----	Boundary to Mark Enlargement Inset	-----	Game Preserve or Bird Sanctuary	▲	Church with Cemetery	□	Orchard or Tree Farm	□	Stock Yard - Loading Pen or Corral	□	Water Treatment Plant	□	Boundary to Mark Enlargement Inset	-----	Game Preserve or Bird Sanctuary	▲	Rest Home	□	Locale	□	U.S. Corps of Engineers Office	□	Stock Yard - Loading Pen or Corral	□	Feed Lot	□	U.S. Corps of Engineers Office	□		
Points Between Which Distances are Measured	-----	Railroad Below	-----	Military Field (Some Facilities Available)	●	Lake, Reservoir, or Pond (With Dam)	~~~~~	Highway Grade Separation	-----	State	-----	Boundary to Mark Enlargement Inset	-----	Game Preserve or Bird Sanctuary	▲	Church with Cemetery	□	Orchard or Tree Farm	□	Stock Yard - Loading Pen or Corral	□	Water Treatment Plant	□	Boundary to Mark Enlargement Inset	-----	Game Preserve or Bird Sanctuary	▲	Rest Home	□	Locale	□	U.S. Corps of Engineers Office	□	Stock Yard - Loading Pen or Corral	□	Feed Lot	□	U.S. Corps of Engineers Office	□		
Interstate Numbered Highway	-----	Railroad Below	-----	Military Field (Some Facilities Available)	●	Lake, Reservoir, or Pond (With Dam)	~~~~~	Highway Grade Separation	-----	State	-----	Boundary to Mark Enlargement Inset	-----	Game Preserve or Bird Sanctuary	▲	Church with Cemetery	□	Orchard or Tree Farm	□	Stock Yard - Loading Pen or Corral	□	Water Treatment Plant	□	Boundary to Mark Enlargement Inset	-----	Game Preserve or Bird Sanctuary	▲	Rest Home	□	Locale	□	U.S. Corps of Engineers Office	□	Stock Yard - Loading Pen or Corral	□	Feed Lot	□	U.S. Corps of Engineers Office	□		
U.S. Numbered Highway	-----	Railroad Below	-----	Military Field (Some Facilities Available)	●	Lake, Reservoir, or Pond (With Dam)	~~~~~	Highway Grade Separation	-----	State	-----	Boundary to Mark Enlargement Inset	-----	Game Preserve or Bird Sanctuary	▲	Church with Cemetery	□	Orchard or Tree Farm	□	Stock Yard - Loading Pen or Corral	□	Water Treatment Plant	□	Boundary to Mark Enlargement Inset	-----	Game Preserve or Bird Sanctuary	▲	Rest Home	□	Locale	□	U.S. Corps of Engineers Office	□	Stock Yard - Loading Pen or Corral	□	Feed Lot	□	U.S. Corps of Engineers Office	□		
State Numbered Highway	-----	Railroad Below	-----	Military Field (Some Facilities Available)	●	Lake, Reservoir, or Pond (With Dam)	~~~~~	Highway Grade Separation	-----	State	-----	Boundary to Mark Enlargement Inset	-----	Game Preserve or Bird Sanctuary	▲	Church with Cemetery	□	Orchard or Tree Farm	□	Stock Yard - Loading Pen or Corral	□	Water Treatment Plant	□	Boundary to Mark Enlargement Inset	-----	Game Preserve or Bird Sanctuary	▲	Rest Home	□	Locale	□	U.S. Corps of Engineers Office	□	Stock Yard - Loading Pen or Corral	□	Feed Lot	□	U.S. Corps of Engineers Office	□		
End of Designated System or Marked Route	-----	Railroad Below	-----	Military Field (Some Facilities Available)	●	Lake, Reservoir, or Pond (With Dam)	~~~~~	Highway Grade Separation	-----	State	-----	Boundary to Mark Enlargement Inset	-----	Game Preserve or Bird Sanctuary	▲	Church with Cemetery	□	Orchard or Tree Farm	□	Stock Yard - Loading Pen or Corral	□	Water Treatment Plant	□	Boundary to Mark Enlargement Inset	-----	Game Preserve or Bird Sanctuary	▲	Rest Home	□	Locale	□	U.S. Corps of Engineers Office	□	Stock Yard - Loading Pen or Corral	□	Feed Lot	□	U.S. Corps of Engineers Office	□		
Kansas Turnpike Authority	-----	Railroad Below	-----	Military Field (Some Facilities Available)	●	Lake, Reservoir, or Pond (With Dam)	~~~~~	Highway Grade Separation	-----	State	-----	Boundary to Mark Enlargement Inset	-----	Game Preserve or Bird Sanctuary	▲	Church with Cemetery	□	Orchard or Tree Farm	□	Stock Yard - Loading Pen or Corral	□	Water Treatment Plant	□	Boundary to Mark Enlargement Inset	-----	Game Preserve or Bird Sanctuary	▲	Rest Home	□	Locale	□	U.S. Corps of Engineers Office	□	Stock Yard - Loading Pen or Corral	□	Feed Lot	□	U.S. Corps of Engineers Office	□		



GENERAL HIGHWAY MAP
JEWELL COUNTY
KANSAS

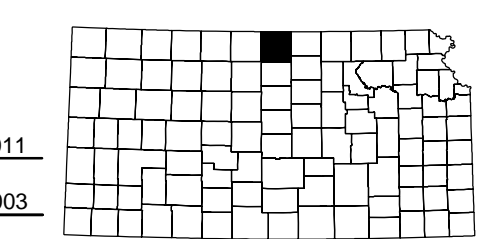
PREPARED BY THE

KANSAS DEPARTMENT OF TRANSPORTATION
BUREAU OF TRANSPORTATION PLANNING
 IN COOPERATION WITH
U.S. DEPARTMENT OF TRANSPORTATION
FEDERAL HIGHWAY ADMINISTRATION



DECEMBER 2011
 LAMBERT CONFORMAL CONIC PROJECTION

POPULATION - 2000 U.S. CENSUS
 JULY 1, 2009 ESTIMATES AS
 CERTIFIED TO THE SECRETARY OF STATE
 BY DIVISION OF THE BUDGET JULY 1, 2010
 REINVENTORY COMPLETED 08-26-2011
 RURAL SECONDARY
 SYSTEMS REVISED TO 11-04-2003
 STATE BRIDGE DATA
 REVISED TO 05-18-2010
 NON-SYS BRIDGE DATA
 REVISED TO 01-18-2010



KDOT makes no warranties, guarantees, or
 representations for accuracy of this information and
 assumes no liability for errors or omissions.

**COMPUTER
 GENERATED**