

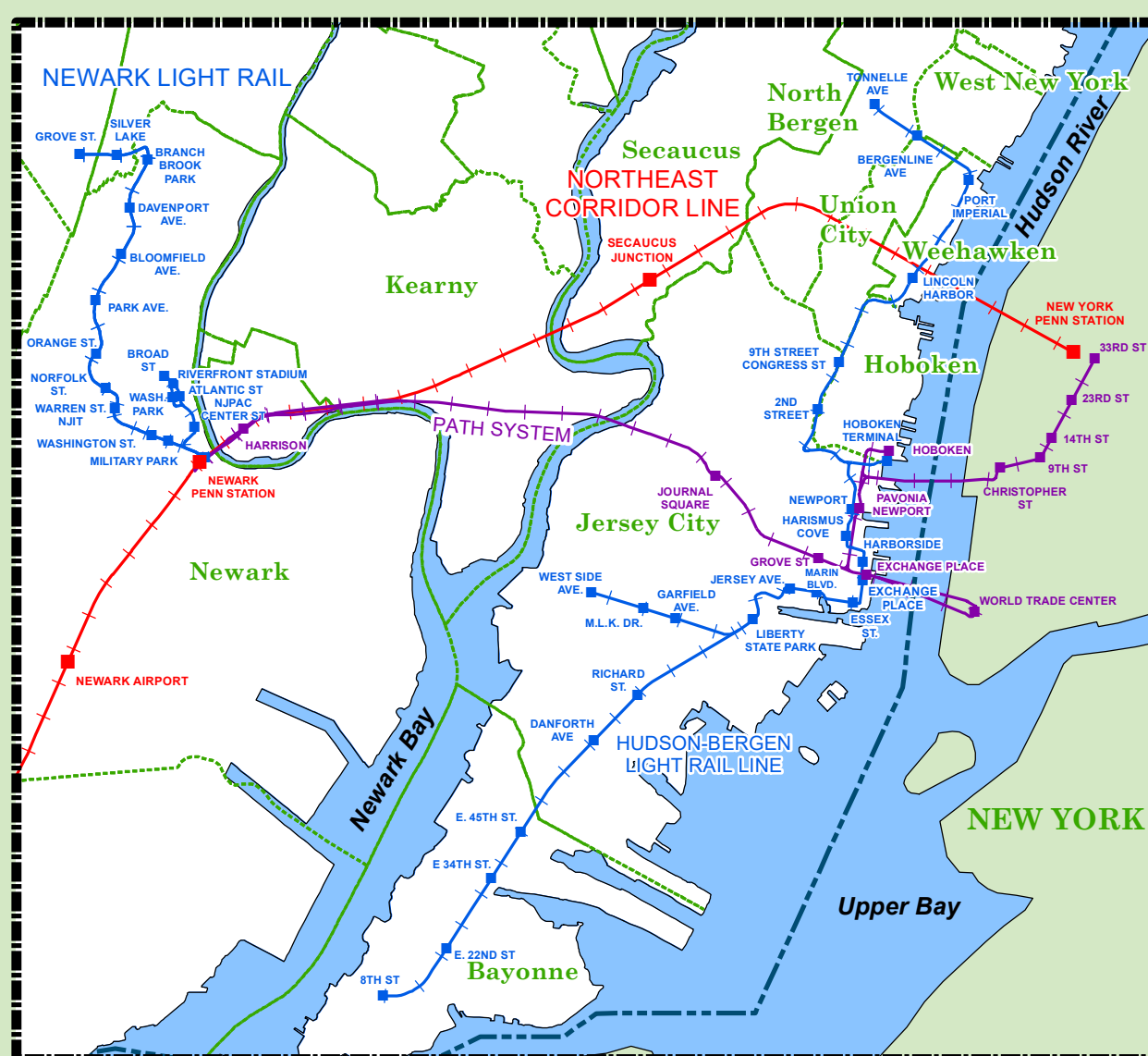
NEW JERSEY'S RAILROAD NETWORK

Legend

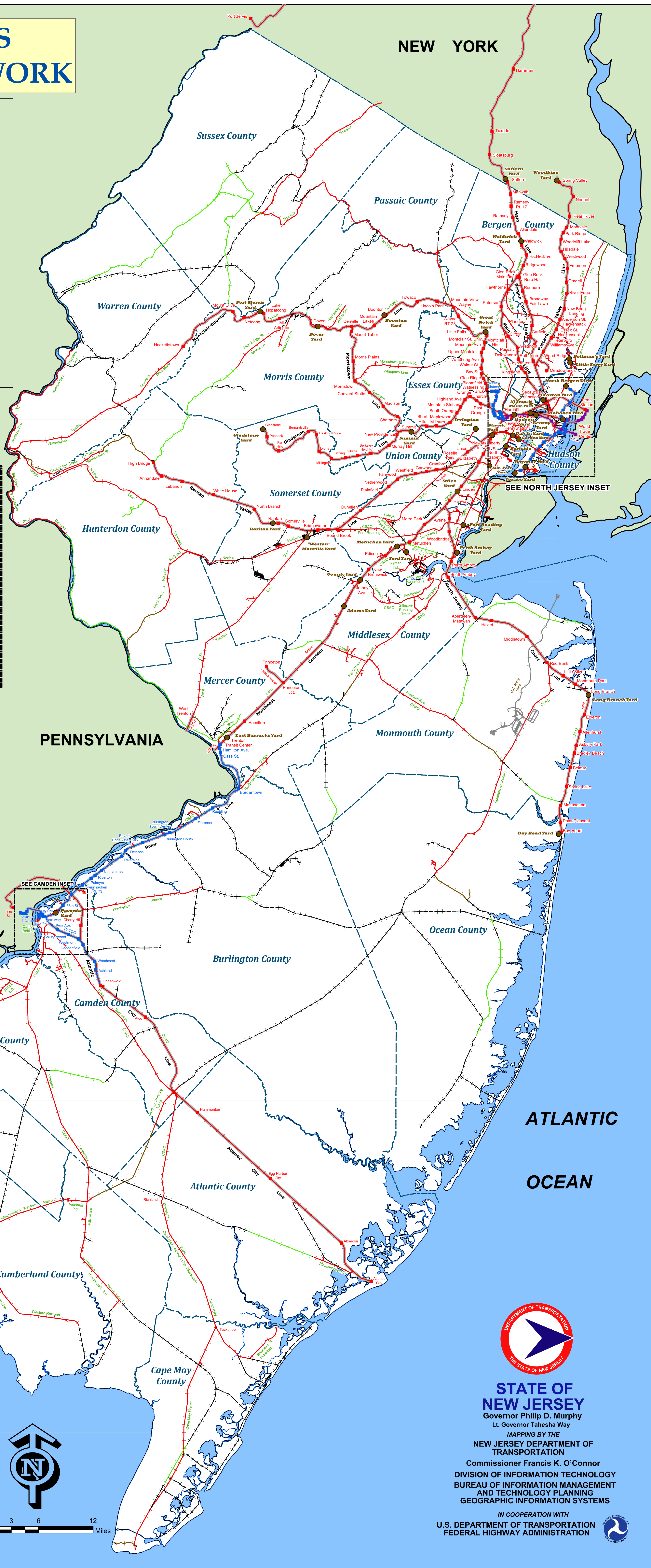
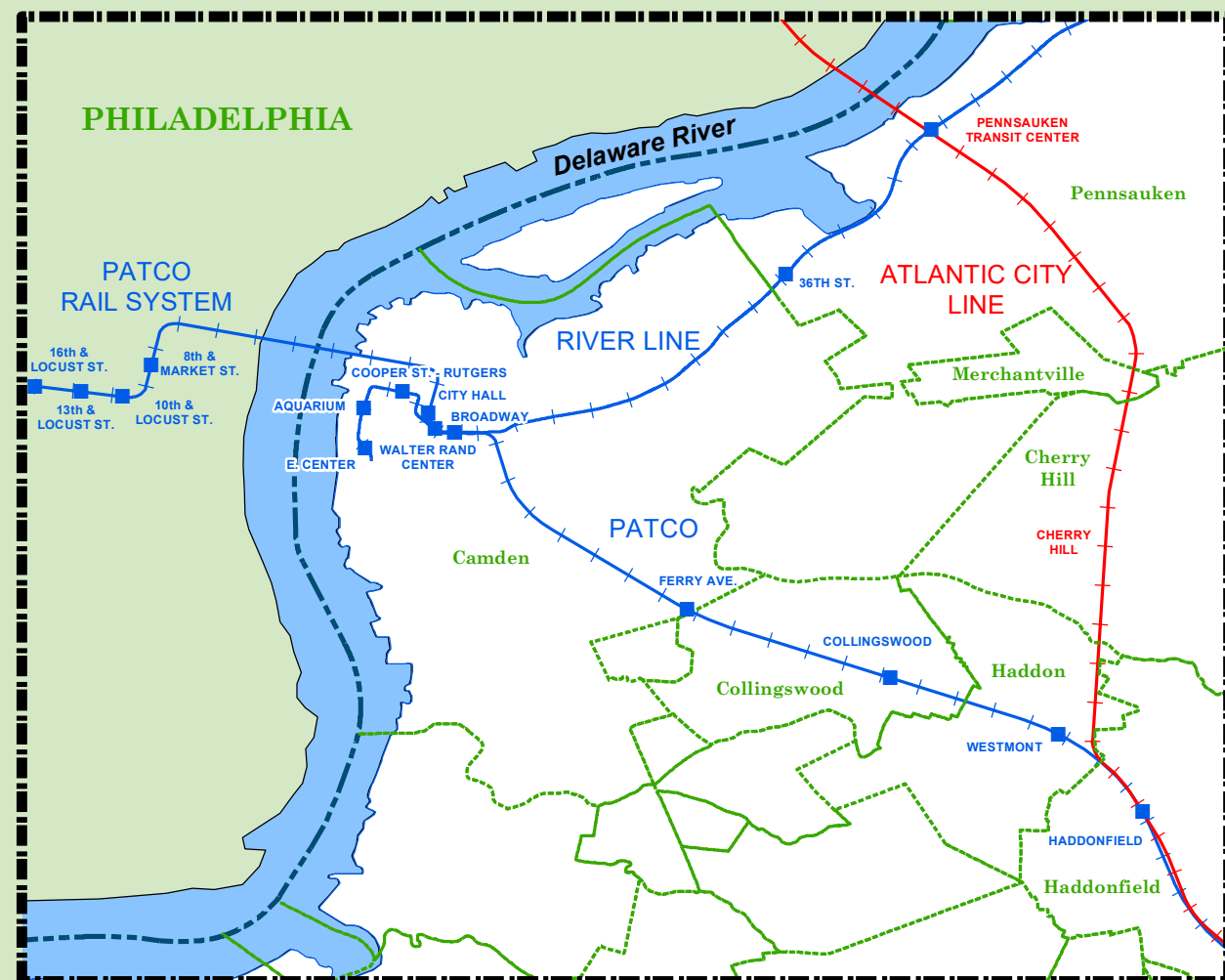
- NJ Transit Station
- PATH Station
- Light Rail Station
- Rail Yard
- Active Rail Line
- NJ Transit Rail Line
- PATH Rail Line
- Light Rail Line
- Abandoned Line
- Out of Service Line
- Military Line
- Converted to Trail

(Freight Line Name & Owner listed in green text)

NORTH JERSEY INSET


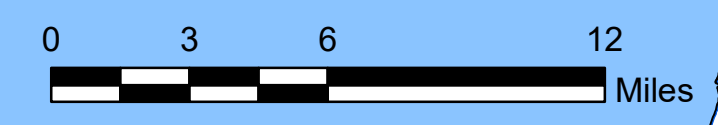


CAMDEN INSET



DELAWARE

ATLANTIC OCEAN



STATE OF NEW JERSEY
Governor Philip D. Murphy
Lt. Governor Tahesia Way

MAPPING BY THE
NEW JERSEY DEPARTMENT OF TRANSPORTATION
Commissioner Francis K. O'Connor
DIVISION OF INFORMATION TECHNOLOGY
BUREAU OF INFORMATION MANAGEMENT
AND TECHNOLOGY PLANNING
GEOGRAPHIC INFORMATION SYSTEMS

IN COOPERATION WITH
U.S. DEPARTMENT OF TRANSPORTATION
FEDERAL HIGHWAY ADMINISTRATION