

# NEW JERSEY BUREAU OF AERONAUTICS



NEW YORK

## Legend

Total Airports = 116


-  Public (43)
  -  Special Open (26)
  -  Special Inactive (10)
  -  Restricted Open (31)
  -  Restricted Inactive (4)
  -  Military (2)
- Total Heliports = 290
-  Restricted Open (237)
  -  Restricted Inactive (36)
  -  NJSP Open (12)
  -  NJSP Inactive (2)
  -  Special Open (3)

Other = 13

-  BalloonPorts (8)
-  Parachute Centers (5)



PLOT DATE: May 2018  
UPDATED: July 2024  
SOURCE: Division of Aeronautics  
File: N:\gisdev\01arc\_folder\state\_maxd\_files\Aviation\2018\Aviation\_Facility\_Map2018.mxd



**STATE OF NEW JERSEY**  
Governor Philip D. Murphy  
Lt. Governor Tahesha Way

MAPPING BY THE  
NEW JERSEY DEPARTMENT OF  
TRANSPORTATION  
Commissioner Francis K. O'Connor

DIVISION OF INFORMATION TECHNOLOGY  
BUREAU OF INFORMATION MANAGEMENT  
AND TECHNOLOGY PLANNING  
GEOGRAPHIC INFORMATION SYSTEMS

IN COOPERATION WITH  
U.S. DEPARTMENT OF TRANSPORTATION  
FEDERAL HIGHWAY ADMINISTRATION