








# NEW JERSEY MUNICIPAL BOUNDARIES WITH ROADS

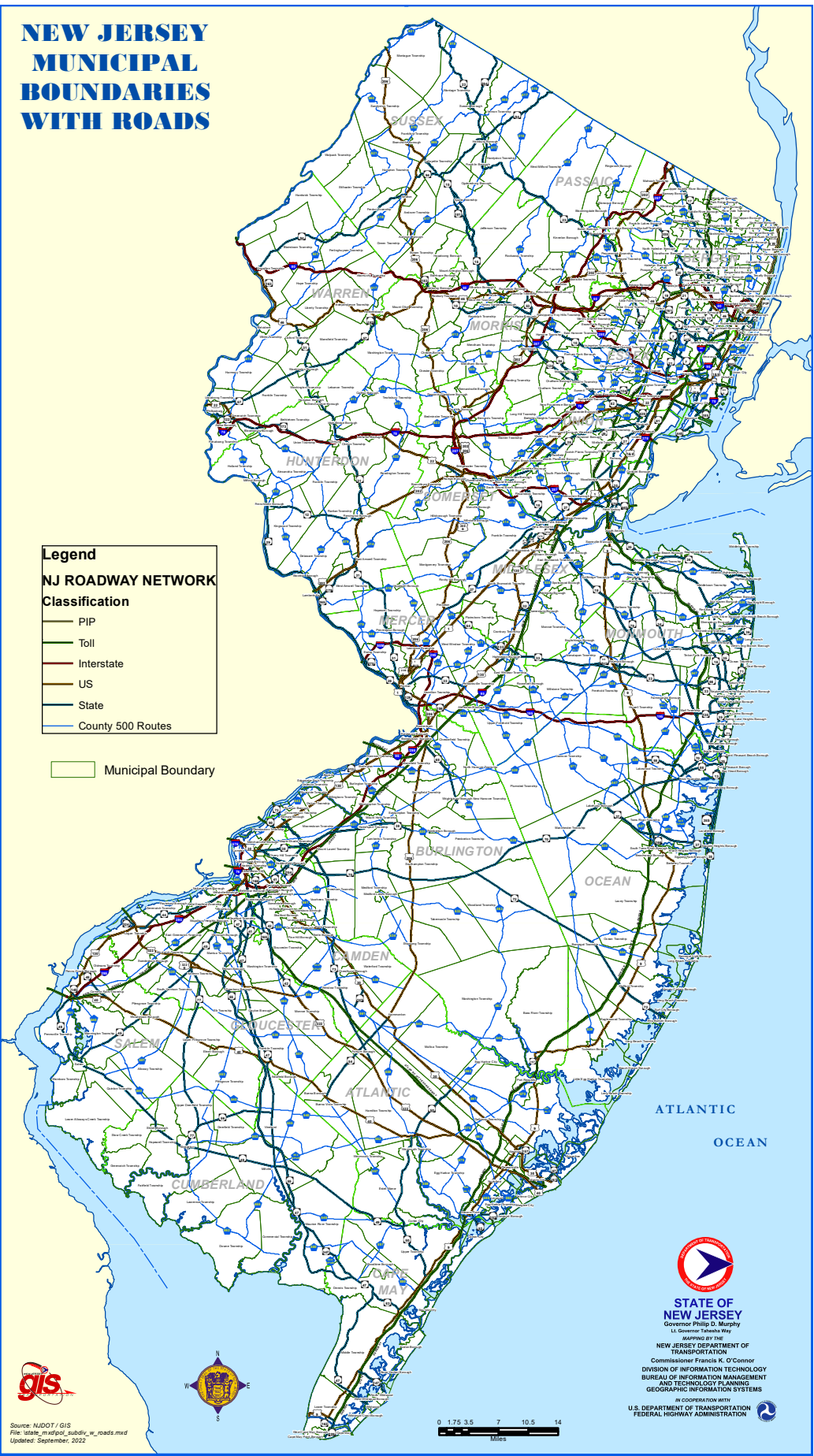
**Legend**

**NJ ROADWAY NETWORK**

**Classification**

-  PIP
-  Toll
-  Interstate
-  US
-  State
-  County 500 Routes

 Municipal Boundary



Source: NADOT / GIS  
File: \\state\_minfo\p\subdiv\_w\_roads.mxd  
Updated: September, 2002



**STATE OF  
NEW JERSEY**  
Governor Philip D. Murphy  
Lt. Governor Tawana White  
*Measuring up the*  
**NEW JERSEY DEPARTMENT OF  
TRANSPORTATION**  
Commissioner Francis K. O'Connor  
DIVISION OF INFORMATION TECHNOLOGY  
BUREAU OF INFORMATION MANAGEMENT  
AND TECHNOLOGY PLANNING  
GEOGRAPHIC INFORMATION SYSTEMS  
  
IN COOPERATION WITH  
U.S. DEPARTMENT OF TRANSPORTATION  
FEDERAL HIGHWAY ADMINISTRATION