








-  Approximate locations of future climate change flow
-  Impact Assessment Study Area

Subbasin

-  Middle Fork John Day
-  Upper Grande Ronde
-  Upper Snake

0 10 20 30 40 50 100 150 Miles

0 25 50 75 100 125 250 Kilometers

